

NOTICE!!

These documents have been scanned!

Do not place un-scanned documents beneath this notice!

Do not remove this notice from this file!

GPO Jacket No. 560-102
Print Order 61540
Rise Business Services, LLC
Job=AZ15 5/30/2019



Box Number= AZ15105



Claim Begin-End: AMC371321-AMC371344

1 Initial Receipt



AZ15105-7 AMC371038-AMC371456

United States Department of the Interior
Bureau of Land Management
 BUSINESS & SUPPORT SVCS DIV
 ONE N CENTRAL AVE
 PHOENIX, AZ 85004 -2203
 Phone: (602) 417-9200

Receipt

No:

1259572

Transaction #: 1302643		ENTERED IN COMPUTER APR 12 2006 <i>AB</i>
Date of Transaction: 04/05/2006		
CUSTOMER:	MERRILL PALMER BOX 552 BOUSE,AZ 85325	

LINE #	QTY	DESCRIPTION	REMARKS	UNIT PRICE	TOTAL
1	24.00	LOCATABLE MINERALS / MINING CLAIMS- NEW,UNADJUD, ONE OR MORE AUTH NOS / NEW MINING CLAIM LOCATION FEE \$30 (1993) CASES: AMC371321/\$30.00, AMC371322/\$30.00, AMC371323/\$30.00, AMC371324/\$30.00, AMC371325/ \$30.00, AMC371326/\$30.00, AMC371327/\$30.00, AMC371328/\$30.00, AMC371329/\$30.00, AMC371330/ \$30.00, AMC371331/\$30.00, AMC371332/\$30.00, AMC371333/\$30.00, AMC371334/\$30.00, AMC371335/ \$30.00, AMC371336/\$30.00, AMC371337/\$30.00, AMC371338/\$30.00, AMC371339/\$30.00, AMC371340/ \$30.00, AMC371341/\$30.00, AMC371342/\$30.00, AMC371343/\$30.00, AMC371344/\$30.00		- n/a -	720.00
2	24.00	LOCATABLE MINERALS / MINING CLAIMS- NEW,UNADJUD, ONE OR MORE AUTH NOS / NEW MINING CLAIM PROCESSING FEE \$15 (1930) CASES: AMC371321/\$15.00, AMC371322/\$15.00, AMC371323/\$15.00, AMC371324/\$15.00, AMC371325/ \$15.00, AMC371326/\$15.00, AMC371327/\$15.00, AMC371328/\$15.00, AMC371329/\$15.00, AMC371330/ \$15.00, AMC371331/\$15.00, AMC371332/\$15.00, AMC371333/\$15.00, AMC371334/\$15.00, AMC371335/ \$15.00, AMC371336/\$15.00, AMC371337/\$15.00, AMC371338/\$15.00, AMC371339/\$15.00, AMC371340/ \$15.00, AMC371341/\$15.00, AMC371342/\$15.00, AMC371343/\$15.00, AMC371344/\$15.00		- n/a -	360.00
3	24.00	LOCATABLE MINERALS / MINING CLAIMS- NEW,UNADJUD, ONE OR MORE AUTH NOS / NEW MINING CLM MAINT FEE \$125 (1993) CASES: AMC371321/\$125.00, AMC371322/\$125.00, AMC371323/\$125.00, AMC371324/\$125.00, AMC371325/ \$125.00, AMC371326/\$125.00, AMC371327/\$125.00, AMC371328/\$125.00, AMC371329/\$125.00, AMC371330/ \$125.00, AMC371331/\$125.00, AMC371332/\$125.00,	MAIN 2006 (24)	- n/a -	3000.00

AMC371333/\$125.00, AMC371334/\$125.00, AMC371335/ \$125.00, AMC371336/\$125.00, AMC371337/\$125.00, AMC371338/\$125.00, AMC371339/\$125.00, AMC371340/ \$125.00, AMC371341/\$125.00, AMC371342/\$125.00, AMC371343/\$125.00, AMC371344/\$125.00			
--	--	--	--

TOTAL:	\$4,080.00
---------------	-------------------

PAYMENT INFORMATION				
1	AMOUNT:	\$4,080.00	POSTMARKED:	N/A
	TYPE:	CHECK	RECEIVED:	04/05/2006
	CHECK NO:	1079		
	NAME:	MAGMACHEM EXPLORATION INC P.O BOX 950 SONOITA AZ 85637		

REMARKS

This receipt was generated by the automated BLM Collections and Billing System and is a paper representation of a portion of the official electronic record contained therein.

NOTICE!!

These documents have been scanned!

Do not place un-scanned documents beneath this notice!

Do not remove this notice from this file!

GPO Jacket No. 560-102
Print Order 61540
Rise Business Services, LLC
Job=AZ15 5/30/2019



Box Number= AZ15105



Claim Begin-End: AMC371321-AMC371344

2 Correspondence



AZ15105-7

AMC371038-AMC371456



United States Department of the Interior



BUREAU OF LAND MANAGEMENT
Arizona State Office
One North Central Avenue, Suite 800
Phoenix, Arizona 85004-4427
www.blm.gov/az/

NOV 18 2014

In Reply Refer To:
3800 (9310) RM
AMC369783, AMC371321, AMC378795

CERTIFIED MAIL - RETURN RECEIPT REQUESTED No. 7014 0150 0000 5453 4793

DECISION

PALMER MERRILL : This decision affects those claims shown
PO BOX 552 : in the block below.
BOUSE, AZ 85325-0552 :

SEE ENCLOSURE FOR LIST OF CLAIMS

MINING CLAIMS DECLARED FORFEIT

The mining claims listed above have been declared forfeit as of September 1, 2014, for failure to timely file the required maintenance fee payment or small miner's maintenance fee waiver (waiver).

Claimants are required to pay an annual non-refundable maintenance fee of \$155 per 20 acres or portion thereof, or submit a waiver, on or before September 1 of each year (in accordance with 43 CFR 1822.14, because September 1, 2014, fell on a holiday, the payment was due the next business day, September 2, 2014). These requirements were established by 30 U.S.C. 28f-1, as amended, and 43 Code of Federal Regulations (CFR) 3834 and 3835.

Our records do not show receipt of a maintenance fee payment or small miner waiver filed on or before the due date. Therefore, the claims listed above are forfeit.

Reclamation Requirements

This decision does not relieve you of the liability for reclamation of all areas disturbed by your activities on lands covered by the subject mining claim(s) and/or site(s). After you complete the reclamation, you must notify the authorized officer of the appropriate surface managing agency so that the authorized officer may conduct a final site inspection and determine whether you may be released from liability. If you fail to reclaim the land to the satisfaction of the authorized officer, the surface management agency may cite you for noncompliance under its surface management regulations. For land administered by the Bureau of Land Management (BLM), if you fail to

reclaim the land to the satisfaction of the authorized officer as required in 43 CFR Subpart 3809, BLM will issue an order of noncompliance under 43 CFR 3809.601(a). If you fail to comply with the non-compliance order, BLM may take further action under 43 CFR 3809.604. Failure to conduct reclamation is a prohibited act that may subject you to criminal penalties. See 43 CFR 3809.605(h) and 43 CFR 3809.700.

Appeal Procedures

This decision may be appealed to the Interior Board of Land Appeals, Office of the Secretary, in accordance with the regulations contained in 43 CFR, Part 4, and the enclosed Form 1842-1. If an appeal is taken, your notice of appeal must be filed in this office (at the above address) within 30 days from receipt of this decision. The appellant has the burden of showing that the decision appealed from is in error.

If you wish to file a petition pursuant to regulation 43 CFR 4.21 (58 FR 4939, January 19, 1993) for a stay of the effectiveness of this decision during the time that your appeal is being reviewed by the Board, the petition for a stay must accompany your notice of appeal. A petition for a stay is required to show sufficient justification based on the standards listed below. Copies of the notice of appeal and petition for a stay **must** also be submitted to each party named in this decision and to the Interior Board of Land Appeals and to the appropriate Office of the Solicitor (see 43 CFR 4.413) at the same time the original documents are filed with this office. If you request a stay, you have the burden of proof to demonstrate that a stay should be granted.

Standards for Obtaining a Stay

Except as otherwise provided by law or other pertinent regulation, a petition for a stay of a decision pending appeal shall show sufficient justification based on the following standards:

- (1) The relative harm to the parties if the stay is granted or denied,
- (2) The likelihood of the appellant's success on the merits,
- (3) The likelihood of immediate and irreparable harm if the stay is not granted, and
- (4) Whether the public interest favors granting the stay.

Please include your AMC serial number(s) on all correspondence. If additional information is required, please call RéAnn Myers at 602-417-9413.

Sincerely,

Rebecca Heick

Rebecca Heick
Acting Deputy State Director
Division of Lands and Minerals

Enclosure(s)

PALMER MERRILL
PO BOX 552
BOUSE AZ 85325-0552

<u>LEAD FILE NUMBER</u>	<u>CLAIM NUMBER</u>	<u>CLAIM NAME</u>
AMC369783	AMC369783	YUMA 98
AMC369783	AMC369784	YUMA 99
AMC369783	AMC369785	YUMA 100
AMC369783	AMC369786	YUMA 101
AMC369783	AMC369794	YUMA 24
AMC369783	AMC369795	YUMA 25
AMC369783	AMC369799	YUMA 29
AMC369783	AMC369800	YUMA 30
AMC369783	AMC369811	YUMA 41
AMC369783	AMC369812	YUMA 42
AMC369783	AMC369813	YUMA 43
AMC369783	AMC369814	YUMA 44
AMC369783	AMC369840	YUMA 70
AMC369783	AMC369841	YUMA 71
AMC369783	AMC369842	YUMA 72
AMC369783	AMC369843	YUMA 73
AMC369783	AMC369844	YUMA 74
AMC369783	AMC369845	YUMA 75
AMC371321	AMC371321	NORTH YUMA #1
AMC371321	AMC371322	NORTH YUMA #2
AMC371321	AMC371323	NORTH YUMA #3
AMC371321	AMC371324	NORTH YUMA #4
AMC371321	AMC371325	NORTH YUMA #5
AMC371321	AMC371326	NORTH YUMA #6
AMC371321	AMC371327	NORTH YUMA #7
AMC371321	AMC371328	NORTH YUMA #8
AMC371321	AMC371329	NORTH YUMA #9
AMC371321	AMC371330	NORTH YUMA #10
AMC371321	AMC371335	NORTH YUMA #15
AMC371321	AMC371336	NORTH YUMA #16
AMC371321	AMC371337	NORTH YUMA #17
AMC371321	AMC371338	NORTH YUMA #18
AMC371321	AMC371339	NORTH YUMA #19
AMC371321	AMC371340	NORTH YUMA #20
AMC371321	AMC371341	NORTH YUMA #21
AMC371321	AMC371342	NORTH YUMA #22
AMC371321	AMC371343	NORTH YUMA #23
AMC371321	AMC371344	NORTH YUMA #24

PALMER MERRILL
PO BOX 552
BOUSE AZ 85325-0552

Page 2 of 4

<u>LEAD FILE NUMBER</u>	<u>CLAIM NUMBER</u>	<u>CLAIM NAME</u>
AMC378795	AMC378795	NORTHWEST YUMA #1
AMC378795	AMC378796	NORTHWEST YUMA #2
AMC378795	AMC378797	NORTHWEST YUMA #3
AMC378795	AMC378798	NORTHWEST YUMA #4
AMC378795	AMC378799	NORTHWEST YUMA #5
AMC378795	AMC378800	NORTHWEST YUMA #6
AMC378795	AMC378801	NORTHWEST YUMA #7
AMC378795	AMC378802	NORTHWEST YUMA #8
AMC378795	AMC378803	NORTHWEST YUMA #9
AMC378795	AMC378804	NORTHWEST YUMA #10
AMC378795	AMC378805	NORTHWEST YUMA #11
AMC378795	AMC378806	NORTHWEST YUMA #12
AMC378795	AMC378807	NORTHWEST YUMA #13
AMC378795	AMC378808	NORTHWEST YUMA #14
AMC378795	AMC378809	NORTHWEST YUMA #15
AMC378795	AMC378810	NORTHWEST YUMA #16
AMC378795	AMC378811	NORTHWEST YUMA #17
AMC378795	AMC378812	NORTHWEST YUMA #18
AMC378795	AMC378813	NORTHWEST YUMA #19
AMC378795	AMC378814	NORTHWEST YUMA #20
AMC378795	AMC378815	NORTHWEST YUMA #21
AMC378795	AMC378816	NORTHWEST YUMA #22
AMC378795	AMC378817	NORTHWEST YUMA #23
AMC378795	AMC378818	NORTHWEST YUMA #24
AMC378795	AMC378819	NORTHWEST YUMA #25
AMC378795	AMC378820	NORTHWEST YUMA #26
AMC378795	AMC378821	NORTHWEST YUMA #27
AMC378795	AMC378822	NORTHWEST YUMA #28
AMC378795	AMC378823	NORTHWEST YUMA #29
AMC378795	AMC378824	NORTHWEST YUMA #30
AMC378795	AMC378825	NORTHWEST YUMA #31
AMC378795	AMC378826	NORTHWEST YUMA #32
AMC378795	AMC378827	NORTHWEST YUMA #33
AMC378795	AMC378828	NORTHWEST YUMA #34
AMC378795	AMC378829	NORTHWEST YUMA #35
AMC378795	AMC378830	NORTHWEST YUMA #36
AMC378795	AMC378831	NORTHWEST YUMA #37
AMC378795	AMC378832	NORTHWEST YUMA #38

PALMER MERRILL
PO BOX 552
BOUSE AZ 85325-0552

Page 3 of 4

<u>LEAD FILE NUMBER</u>	<u>CLAIM NUMBER</u>	<u>CLAIM NAME</u>
AMC378795	AMC378833	NORTHWEST YUMA #39
AMC378795	AMC378834	NORTHWEST YUMA #40
AMC378795	AMC378835	NORTHWEST YUMA #41
AMC378795	AMC378836	NORTHWEST YUMA #42
AMC378795	AMC378837	SE YUMA #1
AMC378795	AMC378861	SE YUMA #25
AMC378795	AMC378862	SE YUMA #26
AMC378795	AMC378863	SE YUMA #27
AMC378795	AMC378864	SE YUMA #28
AMC378795	AMC378865	SE YUMA #29
AMC378795	AMC378866	SE YUMA #30
AMC378795	AMC378875	SE YUMA #39
AMC378795	AMC378876	SE YUMA #40
AMC378795	AMC378877	SE YUMA #41
AMC378795	AMC378878	SE YUMA #42
AMC378795	AMC378879	SE YUMA #43
AMC378795	AMC378880	SE YUMA #44
AMC378795	AMC378881	SE YUMA #45
AMC378795	AMC378882	SE YUMA #46
AMC378795	AMC378883	SE YUMA #47
AMC378795	AMC378884	SE YUMA #48
AMC378795	AMC378885	SE YUMA #49
AMC378795	AMC378886	SE YUMA #50
AMC378795	AMC378887	SE YUMA #51
AMC378795	AMC378888	SE YUMA #52
AMC378795	AMC378893	SE YUMA #57
AMC378795	AMC378894	SE YUMA #58
AMC378795	AMC378895	SE YUMA #59
AMC378795	AMC378896	SE YUMA #60
AMC378795	AMC378897	SE YUMA #61
AMC378795	AMC378898	SE YUMA #62
AMC378795	AMC378899	SE YUMA #63
AMC378795	AMC378900	SE YUMA #64
AMC378795	AMC378901	SE YUMA #65
AMC378795	AMC378902	SE YUMA #66
AMC378795	AMC378915	SE YUMA #79
AMC378795	AMC378916	SE YUMA #80
AMC378795	AMC378933	SE YUMA #97

PALMER MERRILL
PO BOX 552
BOUSE AZ 85325-0552

Page 4 of 4

<u>LEAD FILE NUMBER</u>	<u>CLAIM NUMBER</u>	<u>CLAIM NAME</u>
AMC378795	AMC378934	SE YUMA #98
AMC378795	AMC378935	SE YUMA #99
AMC378795	AMC378936	SE YUMA #100
AMC378795	AMC378937	SOUTHEAST YUMA #101
AMC378795	AMC378938	SE YUMA #102
AMC378795	AMC378939	SE YUMA #103
AMC378795	AMC378943	SE YUMA #107
AMC378795	AMC378944	SE YUMA #108
AMC378795	AMC378945	SE YUMA #109
AMC378795	AMC378946	SE YUMA #110
AMC378795	AMC378947	SE YUMA #111
AMC378795	AMC378948	SE YUMA #112
AMC378795	AMC378949	SE YUMA #113


UNITED STATES
DEPARTMENT OF INTERIOR
Bureau of Land Management
Arizona State Office
One North Central Avenue, Suite 800
Phoenix, Arizona 85004-4427

OFFICIAL BUSINESS
PENALTY FOR PRIVATE USE \$300

9310/RM

BLM AZ STATE OFFICE
2015 JAN 26 P 2:45
PHOENIX, ARIZONA

REASON FOR RETURN
Not Forwarded
No Such Address
No Such Office in City
Do Not Forward This Envelope
ANK



7009 1410 0001 7124 7273

neopost
01/14/2015
US POSTAGE



FIRST-CLASS MAIL
\$06.69⁰⁰
US OFFICIAL MAIL
\$300 Penalty
For Private Use
ZIP 85004
041L11101433

PALMER MERRILL
P.O. BOX 552
BOU

NIXIE 850 DE 1009 0001/21/15

RETURN TO SENDER
NO SUCH NUMBER
UNABLE TO FORWARD

BC: 85004442700 *1179-01409-15-38

85004@4427

SENDER: COMPLETE THIS SECTION

- Complete items 1, 2, and 3. Also complete item 4 if Restricted Delivery is desired.
- Print your name and address on the reverse so that we can return the card to you.
- Attach this card to the back of the mailpiece, or on the front if space permits.

1. Article Addressed to:

PALMER MERRILL
P.O. BOX 552
BOUSE, AZ 85325-0552

2. Article Number

(Transfer from service label)

7009 1410 0001 7124 7273

PS Form 3811, July 2013

Domestic Return Receipt

COMPLETE THIS SECTION ON DELIVERY

A. Signature

X

Agent

Addressee

B. Received by (Printed Name)

C. Date of Delivery

D. Is delivery address different from item 1? Yes
If YES, enter delivery address below: No

3. Service Type


- Certified Mail® Priority Mail Express™
 Registered Return Receipt for Merchandise
 Insured Mail Collect on Delivery

4. Restricted Delivery? (Extra Fee)

Yes

9310/RM/AMC 319783, 371321, 378798

UNITED STATES POSTAL SERVICE



First-Class Mail
Postage & Fees Paid
USPS
Permit No. G-10

• Sender: Please print your name, address, and ZIP+4 in this box •

**U.S. DEPARTMENT OF THE INTERIOR
BUREAU OF LAND MANAGEMENT
ARIZONA STATE OFFICE
ONE NORTH CENTRAL AVENUE, SUITE 800
PHOENIX, AZ 85004-4427**

SENDER: COMPLETE THIS SECTION

- Complete items 1, 2, and 3. Also complete item 4 if Restricted Delivery is desired.
- Print your name and address on the reverse so that we can return the card to you.
- Attach this card to the back of the mailpiece, or on the front if space permits.

1. Article Addressed to:

RARE GREEN DVC
NEEL COX
5380 HIGHLANDS DR.
LONGMONT, CO 80503-8013

COMPLETE THIS SECTION ON DELIVERY

A. Signature

X *Marie Cox* Agent
 Addressee

B. Received by (Printed Name)

MARIE COX

C. Date of Delivery

1-20-15

D. Is delivery address different from item 1? Yes

If YES, enter delivery address below: No

2015 JAN 26 P 2: 52

PHOENIX, ARIZONA

3. Service Type

- Certified Mail® Priority Mail Express™
- Registered Return Receipt for Merchandise
- Insured Mail Collect on Delivery

4. Restricted Delivery? (Extra Fee) Yes

9310/RM/AMC 369783, 371321, 378795

2. Article Number

(Transfer from service label)

7009 1410 0001 7124 7266

TOP OF ENVELOPE TO THE RIGHT
ADDRESS, FOLD AT DOTTED LINE

SENDER: COMPLETE THIS SECTION

- Complete items 1, 2, and 3. Also complete item 4 if Restricted Delivery is desired.
- Print your name and address on the reverse so that we can return the card to you.
- Attach this card to the back of the mailpiece, or on the front if space permits.

1. Article Addressed to:

PALMER MERRILL
PO BOX 552
BOUSE AZ 85325-0552
9310/RM/AMC369783, AMC371321,
AMC378795

2. Article Number
(Transfer from service label)

7014 0150 0000 5453 4793

PS Form 3811, July 2013

Domestic Return Receipt

COMPLETE THIS SECTION ON DELIVERY

A. Signature

X

- Agent
- Addressee

B. Received by (Printed Name)

C. Date of Delivery

D. Is delivery address different from item 1? Yes
If YES, enter delivery address below: No

3. Service Type

- Certified Mail®
- Priority Mail Express™
- Registered
- Return Receipt for Merchandise
- Insured Mail
- Collect on Delivery

4. Restricted Delivery? (Extra Fee) Yes

U.S. DEPARTMENT OF THE INTERIOR
BUREAU OF LAND MANAGEMENT
ARIZONA STATE OFFICE
ONE NORTH CENTRAL AVENUE, SUITE 800
PHOENIX, AZ 85004-4427



7014 0150 0000 5453 4793

neopost
11/20/2014
US POSTAGE

FIRST CLASS MAIL
\$07.40⁰⁰
US OFFICIAL MAIL
\$300 Penalty
For Private Use
ZIP 85004
041L11101433

OFFICIAL BUSINESS
PENALTY FOR PRIVATE USE \$300

PALMER MERRILL
PO BOX 552
BOUSE AZ 85325-0552

11.22.14

PHOENIX, ARIZONA
2015 FEB - 2 P 1:22
RECEIVED
BLM STATE OFFICE

NTXTF R50 5F 1000 8501/78/15

RETURN TO SENDER
UNCLAIMED
UNABLE TO FORWARD

BC: 85004442700 *1394-01816-21-39



85004@4427
85325 0552

NOTICE!!

These documents have been scanned!

Do not place un-scanned documents beneath this notice!

Do not remove this notice from this file!

GPO Jacket No. 560-102
Print Order 61540
Rise Business Services, LLC
Job=AZ15 5/30/2019



Box Number= AZ15105



Claim Begin-End: AMC371321-AMC371344

3 Transfers



AZ15105-7

AMC371038-AMC371456

**NO
DOCUMENTS
FOUND**

NO DOCUMENTS FOUND
NO DOCUMENTS FOUND

NOTICE!!

These documents have been scanned!

Do not place un-scanned documents beneath this notice!

Do not remove this notice from this file!

GPO Jacket No. 560-102
Print Order 61540
Rise Business Services, LLC
Job=AZ15 5/30/2019



Box Number= AZ15105



Claim Begin-End: AMC371321-AMC371344

4 Annual Filings



AZ15105-7

AMC371038-AMC371456

UNITED STATES
DEPARTMENT OF THE INTERIOR
BUREAU OF LAND MANAGEMENT
**MAINTENANCE FEE PAYMENT FORM FOR
LODE CLAIMS, MILL SITES, AND TUNNEL SITES**

360012 447363
369846 448493
369846
369783

Remitter Name: Robert Wilson
Mailing Address: POB 1489/2785 Roosevelt St Ste D
City, State, Zip: Carlsbad, CA 92008

Check here if this is a change of address.

357198 349474 3711321
356883 357503 378795
356909 ~~359999~~ 435106
357117 357542 435476
358943 358943

FOR COUNTY RECORDER'S USE

No. of claims/sites 495
x \$155 per claim/site
Total due BLM \$ 76725

- The maintenance fee may be paid by cash, check, money order, Bureau of Land Management (BLM) Declining Deposit Account, or credit card (VISA, American Express, Discover, or MasterCard). Payments must be remitted to the BLM State Office where your claim or site is recorded and received on or before September 1. If the payment is mailed, the envelope must be postmarked by a bona fide delivery service on or before September 1 and received at the proper BLM State Office within 15 calendar days after the due date. Payments may also be made by telephone using a credit card. A complete listing of BLM State Offices with their addresses and phone numbers can be found at <http://www.blm.gov>.
- The maintenance fee for the following claim(s)/site(s) applies to the assessment year 2018-2019.

CLAIM/SITE NAME	BLM SERIAL NO.
Please See Exhibit A	

RECEIVED
21 M AZ STATE OFFICE
2018 AUG - 1 A 10:51
PHOENIX, ARIZONA

Use a separate sheet for additional claim/site names, serial numbers, and claimant names and addresses.

(Continued on page 2)

#4224534

ENTERED
AUG 16 2018
BY: RAM

INSTRUCTIONS

1. This is an optional form that may be used to satisfy the requirements for the Bureau of Land Management (BLM) under the provisions of 43 U.S.C. §1744 and 30 U.S.C. §28f and the regulations thereunder (43 CFR part 3834). Since local and State laws may vary, you should contact your local and State agencies where the claims are located to ensure all applicable laws and requirements are satisfied.
2. This form should be used to pay the maintenance fee for lode mining claims, mill sites, and tunnel sites only. To pay the maintenance fee for placer mining claims, use Form 3830-5a.
3. Complete the section for the number of claims and the amount being remitted to the BLM.
4. Enter the year in paragraph 2 for the applicable assessment year.
5. List all mining claim or site names and the BLM serial number associated to the claim or site, if the BLM has notified you what the serial number is. Every attempt should be made to include the current BLM serial number for each claim or site listed.
6. The name and current mailing addresses of the person paying the maintenance fee(s) should be listed at the top of the form. If this is a change of address for a claimant, that should also be noted.
7. If needed, an additional sheet can be used to continue listing claim and site names and BLM serial numbers, or the name and current mailing address of additional claimants.
8. If paying by credit card, you must complete the following credit card information on page 3: (a) exact name on the face of the credit card; (b) amount paid; (c) type of card; (d) credit card number; (e) expiration date of the card; and (f) telephone number. You must also sign on page 3 to show authorization to charge the credit card.

NOTICES

THE PRIVACY ACT and 43 CFR 2.48(d) require that you be furnished with the following information in connection with the information requested by this form.

AUTHORITY: 30 U.S.C. 28f and 43 CFR part 3834 permit collection of the information requested by this form.

PRINCIPAL PURPOSE: The BLM will use the information you provide to record the annual maintenance fee payment for the claims and sites listed and to verify that payment has been made in accordance with 30 U.S.C. 28f and 43 CFR part 3834.

ROUTINE USES: The BLM will only disclose this information in accordance with the provisions at 43 CFR 2.56(b) and (c).

EFFECT OF NOT PROVIDING INFORMATION: Disclosure of the requested information is required by 30 U.S.C. 28f and 43 CFR part 3834 for claimants paying the annual maintenance fee. The use of this specific form when paying the maintenance fee is optional. However, when paying the maintenance fee, it is the requested information on this form that is required to be submitted along with the fee. Failure to submit all the required information will delay the BLM's processing of the information and may preclude the BLM's acceptance of the maintenance fee payment, which may result in forfeiture of the mining claim(s) or site(s) by the claimant.

Claim Name	Claimant	Address	Type	BLM#	BLM Date
G# 1	Merrill Palmer	PO Box 119, Oxbow, OR 97840	Lode	AMC 447363	11/24/2017
G# 2	Merrill Palmer	PO Box 119, Oxbow, OR 97840	Lode	AMC 447364	11/24/2017
G# 3	Merrill Palmer	PO Box 119, Oxbow, OR 97840	Lode	AMC 447365	11/24/2017
G# 4	Merrill Palmer	PO Box 119, Oxbow, OR 97840	Lode	AMC 447366	11/24/2017
G# 5	Merrill Palmer	PO Box 119, Oxbow, OR 97840	Lode	AMC 447367	11/24/2017
G# 6	Merrill Palmer	PO Box 119, Oxbow, OR 97840	Lode	AMC 447368	11/24/2017
G# 7	Merrill Palmer	PO Box 119, Oxbow, OR 97840	Lode	AMC 447369	11/24/2017
G# 8	Merrill Palmer	PO Box 119, Oxbow, OR 97840	Lode	AMC 447370	11/24/2017
G# 9	Merrill Palmer	PO Box 119, Oxbow, OR 97840	Lode	AMC 447371	11/24/2017
G# 10	Merrill Palmer	PO Box 119, Oxbow, OR 97840	Lode	AMC 447372	11/24/2017
G# 11	Merrill Palmer	PO Box 119, Oxbow, OR 97840	Lode	AMC 447373	11/24/2017
G# 12	Merrill Palmer	PO Box 119, Oxbow, OR 97840	Lode	AMC 447374	11/24/2017
G# 13	Merrill Palmer	PO Box 119, Oxbow, OR 97840	Lode	AMC 447375	11/24/2017
G# 14	Merrill Palmer	PO Box 119, Oxbow, OR 97840	Lode	AMC 447376	11/24/2017
G# 15	Merrill Palmer	PO Box 119, Oxbow, OR 97840	Lode	AMC 447377	11/24/2017
G# 16	Merrill Palmer	PO Box 119, Oxbow, OR 97840	Lode	AMC 447378	11/24/2017
G# 17	Merrill Palmer	PO Box 119, Oxbow, OR 97840	Lode	AMC 447379	11/24/2017
G# 18	Merrill Palmer	PO Box 119, Oxbow, OR 97840	Lode	AMC 447380	11/24/2017
G# 19	Merrill Palmer	PO Box 119, Oxbow, OR 97840	Lode	AMC 447381	11/24/2017
G# 20	Merrill Palmer	PO Box 119, Oxbow, OR 97840	Lode	AMC 447382	11/24/2017
G# 21	Merrill Palmer	PO Box 119, Oxbow, OR 97840	Lode	AMC 447383	11/24/2017
G# 22	Merrill Palmer	PO Box 119, Oxbow, OR 97840	Lode	AMC 447384	11/24/2017
G# 23	Merrill Palmer	PO Box 119, Oxbow, OR 97840	Lode	AMC 447385	11/24/2017
G# 24	Merrill Palmer	PO Box 119, Oxbow, OR 97840	Lode	AMC 447386	11/24/2017
G# 25	Merrill Palmer	PO Box 119, Oxbow, OR 97840	Lode	AMC 447387	11/24/2017
G# 26	Merrill Palmer	PO Box 119, Oxbow, OR 97840	Lode	AMC 447388	11/24/2017
G# 27	Merrill Palmer	PO Box 119, Oxbow, OR 97840	Lode	AMC 447389	11/24/2017
G# 28	Merrill Palmer	PO Box 119, Oxbow, OR 97840	Lode	AMC 447390	11/24/2017
G# 29	Merrill Palmer	PO Box 119, Oxbow, OR 97840	Lode	AMC 447391	11/24/2017
G# 30	Merrill Palmer	PO Box 119, Oxbow, OR 97840	Lode	AMC 447392	11/24/2017
G# 31	Merrill Palmer	PO Box 119, Oxbow, OR 97840	Lode	AMC 447393	11/24/2017
G# 32	Merrill Palmer	PO Box 119, Oxbow, OR 97840	Lode	AMC 447394	11/24/2017
G# 33	Merrill Palmer	PO Box 119, Oxbow, OR 97840	Lode	AMC 447395	11/24/2017
G# 34	Merrill Palmer	PO Box 119, Oxbow, OR 97840	Lode	AMC 447396	11/24/2017
G# 35	Merrill Palmer	PO Box 119, Oxbow, OR 97840	Lode	AMC 447397	11/24/2017
G# 36	Merrill Palmer	PO Box 119, Oxbow, OR 97840	Lode	AMC 447398	11/24/2017
G# 37	Merrill Palmer	PO Box 119, Oxbow, OR 97840	Lode	AMC 447399	11/24/2017
G# 38	Merrill Palmer	PO Box 119, Oxbow, OR 97840	Lode	AMC 447400	11/24/2017
G# 39	Merrill Palmer	PO Box 119, Oxbow, OR 97840	Lode	AMC 447401	11/24/2017
G# 40	Merrill Palmer	PO Box 119, Oxbow, OR 97840	Lode	AMC 447402	11/24/2017
G# 41	Merrill Palmer	PO Box 119, Oxbow, OR 97840	Lode	AMC 447403	11/24/2017
G# 42	Merrill Palmer	PO Box 119, Oxbow, OR 97840	Lode	AMC 447404	11/24/2017
G# 43	Merrill Palmer	PO Box 119, Oxbow, OR 97840	Lode	AMC 447405	11/24/2017
G# 44	Merrill Palmer	PO Box 119, Oxbow, OR 97840	Lode	AMC 447406	11/24/2017
G# 45	Merrill Palmer	PO Box 119, Oxbow, OR 97840	Lode	AMC 447407	11/24/2017
G# 46	Merrill Palmer	PO Box 119, Oxbow, OR 97840	Lode	AMC 447408	11/24/2017

RECEIVED
BLM AZ STATE OFFICE

2018 AUG -1
AUG 10 5 1
PHOENIX, ARIZONA

G# 235	Merrill Palmer	PO Box 119, Oxbow, OR 97840	Lode	AMC 448575	11/24/2017	7
G# 236	Merrill Palmer	PO Box 119, Oxbow, OR 97840	Lode	AMC 448576	11/24/2017	
G# 237	Merrill Palmer	PO Box 119, Oxbow, OR 97840	Lode	AMC 448577	11/24/2017	
G# 238	Merrill Palmer	PO Box 119, Oxbow, OR 97840	Lode	AMC 448578	11/24/2017	
G# 239	Merrill Palmer	PO Box 119, Oxbow, OR 97840	Lode	AMC 448579	11/24/2017	
G# 240	Merrill Palmer	PO Box 119, Oxbow, OR 97840	Lode	AMC 448580	11/24/2017	
G# 241	Merrill Palmer	PO Box 119, Oxbow, OR 97840	Lode	AMC 448581	11/24/2017	
G# 242	Merrill Palmer	PO Box 119, Oxbow, OR 97840	Lode	AMC 448582	11/24/2017	
G# 243	Merrill Palmer	PO Box 119, Oxbow, OR 97840	Lode	AMC 448583	11/24/2017	
G# 244	Merrill Palmer	PO Box 119, Oxbow, OR 97840	Lode	AMC 448584	11/24/2017	
G# 245	Merrill Palmer	PO Box 119, Oxbow, OR 97840	Lode	AMC 448585	11/24/2017	
G# 246	Merrill Palmer	PO Box 119, Oxbow, OR 97840	Lode	AMC 448586	11/24/2017)
Four or More# 1	Merrill Palmer	PO Box 119, Oxbow, OR 97840	Lode	AMC 349474	1/16/1998	7
Four or More# 2	Merrill Palmer	PO Box 119, Oxbow, OR 97840	Lode	AMC 349475	1/16/1998	
Four or More# 3	Merrill Palmer	PO Box 119, Oxbow, OR 97840	Lode	AMC 349476	1/16/1998	
Four or More# 4	Merrill Palmer	PO Box 119, Oxbow, OR 97840	Lode	AMC 349477	1/16/1998	
Four or More# 5	Merrill Palmer	PO Box 119, Oxbow, OR 97840	Lode	AMC 349478	1/16/1998	
Four or More# 6	Merrill Palmer	PO Box 119, Oxbow, OR 97840	Lode	AMC 349479	1/16/1998)
MP# 1	Merrill Palmer	PO Box 119, Oxbow, OR 97840	Lode	AMC 357503	2/27/2003	7
MP# 2	Merrill Palmer	PO Box 119, Oxbow, OR 97840	Lode	AMC 357504	2/27/2003	4
MP# 3	Merrill Palmer	PO Box 119, Oxbow, OR 97840	Lode	AMC 357542	3/12/2003	7
MP# 4	Merrill Palmer	PO Box 119, Oxbow, OR 97840	Lode	AMC 357543	3/12/2003)
MP# 5	Merrill Palmer	PO Box 119, Oxbow, OR 97840	Lode	AMC 358952	12/11/2003	7
MP# 6	Merrill Palmer	PO Box 119, Oxbow, OR 97840	Lode	AMC 358953	12/11/2003	
MP# 7	Merrill Palmer	PO Box 119, Oxbow, OR 97840	Lode	AMC 358954	12/11/2003	
MP# 8	Merrill Palmer	PO Box 119, Oxbow, OR 97840	Lode	AMC 358955	12/11/2003	
MP# 9	Merrill Palmer	PO Box 119, Oxbow, OR 97840	Lode	AMC 358956	12/11/2003	
MP# 10	Merrill Palmer	PO Box 119, Oxbow, OR 97840	Lode	AMC 358957	12/11/2003	
MP# 11	Merrill Palmer	PO Box 119, Oxbow, OR 97840	Lode	AMC 358958	12/11/2003	
MP# 12	Merrill Palmer	PO Box 119, Oxbow, OR 97840	Lode	AMC 358959	12/11/2003	
MP# 13	Merrill Palmer	PO Box 119, Oxbow, OR 97840	Lode	AMC 358960	12/11/2003	
MP# 14	Merrill Palmer	PO Box 119, Oxbow, OR 97840	Lode	AMC 358961	12/11/2003	
MP# 15	Merrill Palmer	PO Box 119, Oxbow, OR 97840	Lode	AMC 358962	12/11/2003	
MP# 16	Merrill Palmer	PO Box 119, Oxbow, OR 97840	Lode	AMC 358963	12/11/2003	
MP# 17	Merrill Palmer	PO Box 119, Oxbow, OR 97840	Lode	AMC 358964	12/11/2003	
MP# 18	Merrill Palmer	PO Box 119, Oxbow, OR 97840	Lode	AMC 358965	12/11/2003	
MP# 19	Merrill Palmer	PO Box 119, Oxbow, OR 97840	Lode	AMC 358966	12/11/2003	
MP# 20	Merrill Palmer	PO Box 119, Oxbow, OR 97840	Lode	AMC 358967	12/11/2003	
MP# 21	Merrill Palmer	PO Box 119, Oxbow, OR 97840	Lode	AMC 358968	12/11/2003	
MP# 22	Merrill Palmer	PO Box 119, Oxbow, OR 97840	Lode	AMC 358969	12/11/2003	
MP# 23	Merrill Palmer	PO Box 119, Oxbow, OR 97840	Lode	AMC 358970	12/11/2003)
King# 1	Merrill Palmer	PO Box 119, Oxbow, OR 97840	Lode	AMC 357198	2/4/2003	7
King# 2	Merrill Palmer	PO Box 119, Oxbow, OR 97840	Lode	AMC 357199	2/4/2003	
King# 3	Merrill Palmer	PO Box 119, Oxbow, OR 97840	Lode	AMC 357200	2/4/2003	
King# 4	Merrill Palmer	PO Box 119, Oxbow, OR 97840	Lode	AMC 357201	2/4/2003	
King# 5	Merrill Palmer	PO Box 119, Oxbow, OR 97840	Lode	AMC 357202	2/4/2003)
King# 6	Merrill Palmer	PO Box 119, Oxbow, OR 97840	Lode	AMC 357505	2/27/2003	-

Dear people BLM

Attention Robert Mattson BLM Phoenix Arizona

Attached to this email is a corrected claim list whereas we on page 7 of our 11 page claim list had the wrong AMC number for 8 of our King claims starting with King 8 and ending with King 15.

We listed wrongly the number for King 8 as AMC357944 whereas the correct number is AMC358944 with the first three digits of 357 being wrong as they must be 358 to be correct with all other numbers being the same.

We made this same mistake on all 8 of our King claims King 8 through King 15.

We have corrected the AMC numbers of King 8 through King 15 on our attached list.

Please enter this correction into our main file for this claim group.

A big Thank You to the BLM personnel for your work to get our claims recorded as maintenance paid with a special Thank You for Robert Mattson for catching our mistake and his tireless work to get our file corrected properly for recording including great alert phone calls to me as the claim owner.

I am deeply appreciative of this help! Sincerely: Merrill Palmer

Merrill Palmer

PO Box 119

Oxbow, Oregon 97840

Ph. 541 785 3543

Correction ATTACHMENT New claim list

358944	King# 8	Merrill Palmer	PO Box 119, Oxbow, OR 97840	Lode	AMC 358944 12/11/2003
358945	King# 9	Merrill Palmer	PO Box 119, Oxbow, OR 97840	Lode	AMC 358945 12/11/2003
358946	King# 10	Merrill Palmer	PO Box 119, Oxbow, OR 97840	Lode	AMC 358946 12/11/2003
358947	King# 11	Merrill Palmer	PO Box 119, Oxbow, OR 97840	Lode	AMC 358947 12/11/2003
358948	King# 12	Merrill Palmer	PO Box 119, Oxbow, OR 97840	Lode	AMC 358948 12/11/2003
358949	King# 13	Merrill Palmer	PO Box 119, Oxbow, OR 97840	Lode	AMC 358949 12/11/2003
358950	King# 14	Merrill Palmer	PO Box 119, Oxbow, OR 97840	Lode	AMC 358950 12/11/2003
358951	King# 15	Merrill Palmer	PO Box 119, Oxbow, OR 97840	Lode	AMC 358951 12/11/2003

TALKED TO
MR PALMER
8/20/18 RAM

King# 7	Merrill Palmer	PO Box 119, Oxbow, OR 97840	Lode	AMC 357506	2/27/2003
King# 8	Merrill Palmer	PO Box 119, Oxbow, OR 97840	Lode	AMC 357944	12/11/2003
King# 9	Merrill Palmer	PO Box 119, Oxbow, OR 97840	Lode	AMC 357945	12/11/2003
King# 10	Merrill Palmer	PO Box 119, Oxbow, OR 97840	Lode	AMC 357946	12/11/2003
King# 11	Merrill Palmer	PO Box 119, Oxbow, OR 97840	Lode	AMC 357947	12/11/2003
King# 12	Merrill Palmer	PO Box 119, Oxbow, OR 97840	Lode	AMC 357948	12/11/2003
King# 13	Merrill Palmer	PO Box 119, Oxbow, OR 97840	Lode	AMC 357949	12/11/2003
King# 14	Merrill Palmer	PO Box 119, Oxbow, OR 97840	Lode	AMC 357950	12/11/2003
King# 15	Merrill Palmer	PO Box 119, Oxbow, OR 97840	Lode	AMC 357951	12/11/2003
Black Jack# 1	Merrill Palmer	PO Box 119, Oxbow, OR 97840	Lode	AMC 356883	11/22/2002
Black Jack# 2	Merrill Palmer	PO Box 119, Oxbow, OR 97840	Lode	AMC 356909	12/2/2002
Black Jack# 3	Merrill Palmer	PO Box 119, Oxbow, OR 97840	Lode	AMC 357117	1/23/2003
Black Jack# 4	Merrill Palmer	PO Box 119, Oxbow, OR 97840	Lode	AMC 357118	1/23/2003
Black Jack# 5	Merrill Palmer	PO Box 119, Oxbow, OR 97840	Lode	AMC 358943	12/11/2003
Black Jack# 6	Merrill Palmer	PO Box 119, Oxbow, OR 97840	Lode	AMC 360012	2/19/2004
Black Jack# 7	Merrill Palmer	PO Box 119, Oxbow, OR 97840	Lode	AMC 360013	2/19/2004
Black Jack# 8	Merrill Palmer	PO Box 119, Oxbow, OR 97840	Lode	AMC 360014	2/19/2004
Yuma# 108	Merrill Palmer	PO Box 119, Oxbow, OR 97840	Lode	AMC 369846	2/13/2006
Yuma# 109	Merrill Palmer	PO Box 119, Oxbow, OR 97840	Lode	AMC 369847	2/13/2006
Yuma# 110	Merrill Palmer	PO Box 119, Oxbow, OR 97840	Lode	AMC 369848	2/13/2006
Yuma# 111	Merrill Palmer	PO Box 119, Oxbow, OR 97840	Lode	AMC 369849	2/13/2006
Yuma# 112	Merrill Palmer	PO Box 119, Oxbow, OR 97840	Lode	AMC 369850	2/13/2006
Yuma# 113	Merrill Palmer	PO Box 119, Oxbow, OR 97840	Lode	AMC 369851	2/13/2006
Yuma# 114	Merrill Palmer	PO Box 119, Oxbow, OR 97840	Lode	AMC 369852	2/13/2006
Yuma# 115	Merrill Palmer	PO Box 119, Oxbow, OR 97840	Lode	AMC 369853	2/13/2006
Yuma# 116	Merrill Palmer	PO Box 119, Oxbow, OR 97840	Lode	AMC 369854	2/13/2006
Yuma# 117	Merrill Palmer	PO Box 119, Oxbow, OR 97840	Lode	AMC 369855	2/13/2006
Yuma# 118	Merrill Palmer	PO Box 119, Oxbow, OR 97840	Lode	AMC 369856	2/13/2006
Yuma# 119	Merrill Palmer	PO Box 119, Oxbow, OR 97840	Lode	AMC 369857	2/13/2006
Yuma# 120	Merrill Palmer	PO Box 119, Oxbow, OR 97840	Lode	AMC 369858	2/13/2006
Yuma# 121	Merrill Palmer	PO Box 119, Oxbow, OR 97840	Lode	AMC 369859	2/13/2006
Yuma# 122	Merrill Palmer	PO Box 119, Oxbow, OR 97840	Lode	AMC 369860	2/13/2006
Yuma# 123	Merrill Palmer	PO Box 119, Oxbow, OR 97840	Lode	AMC 369861	2/13/2006
Yuma# 124	Merrill Palmer	PO Box 119, Oxbow, OR 97840	Lode	AMC 369862	2/13/2006
Yuma# 125	Merrill Palmer	PO Box 119, Oxbow, OR 97840	Lode	AMC 369863	2/13/2006
Yuma# 126	Merrill Palmer	PO Box 119, Oxbow, OR 97840	Lode	AMC 369864	2/13/2006
Yuma# 1	Merrill Palmer	PO Box 119, Oxbow, OR 97840	Lode	AMC 369865	2/13/2006
Yuma# 2	Merrill Palmer	PO Box 119, Oxbow, OR 97840	Lode	AMC 369866	2/13/2006
Yuma# 3	Merrill Palmer	PO Box 119, Oxbow, OR 97840	Lode	AMC 369867	2/13/2006
Yuma# 4	Merrill Palmer	PO Box 119, Oxbow, OR 97840	Lode	AMC 369868	2/13/2006
Yuma# 5	Merrill Palmer	PO Box 119, Oxbow, OR 97840	Lode	AMC 369869	2/13/2006
Yuma# 6	Merrill Palmer	PO Box 119, Oxbow, OR 97840	Lode	AMC 369870	2/13/2006
Yuma# 7	Merrill Palmer	PO Box 119, Oxbow, OR 97840	Lode	AMC 369871	2/13/2006
Yuma# 8	Merrill Palmer	PO Box 119, Oxbow, OR 97840	Lode	AMC 369872	2/13/2006
Yuma# 9	Merrill Palmer	PO Box 119, Oxbow, OR 97840	Lode	AMC 369873	2/13/2006
Yuma# 10	Merrill Palmer	PO Box 119, Oxbow, OR 97840	Lode	AMC 369874	2/13/2006
Yuma# 11	Merrill Palmer	PO Box 119, Oxbow, OR 97840	Lode	AMC 369875	2/13/2006

WAC
CCLSI

RECEIVED
PACIFIC
NORTHWEST
AIA
FEB 20 2006

Yuma# 12	Merrill Palmer	PO Box 119, Oxbow, OR 97840	Lode	AMC 369876	2/13/2006	7
Yuma# 13	Merrill Palmer	PO Box 119, Oxbow, OR 97840	Lode	AMC 369877	2/13/2006	
Yuma# 14	Merrill Palmer	PO Box 119, Oxbow, OR 97840	Lode	AMC 369878	2/13/2006	
Yuma# 15	Merrill Palmer	PO Box 119, Oxbow, OR 97840	Lode	AMC 369879	2/13/2006	
Yuma# 16	Merrill Palmer	PO Box 119, Oxbow, OR 97840	Lode	AMC 369880	2/13/2006	
Yuma# 17	Merrill Palmer	PO Box 119, Oxbow, OR 97840	Lode	AMC 369881	2/13/2006	
Yuma# 18	Merrill Palmer	PO Box 119, Oxbow, OR 97840	Lode	AMC 369882	2/13/2006	
Yuma# 19	Merrill Palmer	PO Box 119, Oxbow, OR 97840	Lode	AMC 369883	2/13/2006	
Yuma# 20	Merrill Palmer	PO Box 119, Oxbow, OR 97840	Lode	AMC 369884	2/13/2006	
Yuma# 21	Merrill Palmer	PO Box 119, Oxbow, OR 97840	Lode	AMC 369885	2/13/2006	
Yuma# 22	Merrill Palmer	PO Box 119, Oxbow, OR 97840	Lode	AMC 369887	2/13/2006	
Yuma# 23	Merrill Palmer	PO Box 119, Oxbow, OR 97840	Lode	AMC 369886	2/13/2006	}
Yuma# 101B	Merrill Palmer	PO Box 119, Oxbow, OR 97840	Lode	AMC 369787	2/13/2006	7
Yuma# 102	Merrill Palmer	PO Box 119, Oxbow, OR 97840	Lode	AMC 369788	2/13/2006	
Yuma# 103	Merrill Palmer	PO Box 119, Oxbow, OR 97840	Lode	AMC 369789	2/13/2006	
Yuma# 104	Merrill Palmer	PO Box 119, Oxbow, OR 97840	Lode	AMC 369790	2/13/2006	
Yuma# 105	Merrill Palmer	PO Box 119, Oxbow, OR 97840	Lode	AMC 369791	2/13/2006	
Yuma# 106	Merrill Palmer	PO Box 119, Oxbow, OR 97840	Lode	AMC 369792	2/13/2006	
Yuma# 107	Merrill Palmer	PO Box 119, Oxbow, OR 97840	Lode	AMC 369793	2/13/2006]
Yuma# 26	Merrill Palmer	PO Box 119, Oxbow, OR 97840	Lode	AMC 369796	2/13/2006	7
Yuma# 27	Merrill Palmer	PO Box 119, Oxbow, OR 97840	Lode	AMC 369797	2/13/2006	
Yuma# 28	Merrill Palmer	PO Box 119, Oxbow, OR 97840	Lode	AMC 369798	2/13/2006	}
Yuma# 31	Merrill Palmer	PO Box 119, Oxbow, OR 97840	Lode	AMC 369801	2/13/2006	7
Yuma# 32	Merrill Palmer	PO Box 119, Oxbow, OR 97840	Lode	AMC 369802	2/13/2006	
Yuma# 33	Merrill Palmer	PO Box 119, Oxbow, OR 97840	Lode	AMC 369803	2/13/2006	
Yuma# 34	Merrill Palmer	PO Box 119, Oxbow, OR 97840	Lode	AMC 369804	2/13/2006	
Yuma# 35	Merrill Palmer	PO Box 119, Oxbow, OR 97840	Lode	AMC 369805	2/13/2006	
Yuma# 36	Merrill Palmer	PO Box 119, Oxbow, OR 97840	Lode	AMC 369806	2/13/2006	
Yuma# 37	Merrill Palmer	PO Box 119, Oxbow, OR 97840	Lode	AMC 369807	2/13/2006	
Yuma# 38	Merrill Palmer	PO Box 119, Oxbow, OR 97840	Lode	AMC 369808	2/13/2006	
Yuma# 39	Merrill Palmer	PO Box 119, Oxbow, OR 97840	Lode	AMC 369809	2/13/2006	
Yuma# 40	Merrill Palmer	PO Box 119, Oxbow, OR 97840	Lode	AMC 369810	2/13/2006	}
Yuma# 45	Merrill Palmer	PO Box 119, Oxbow, OR 97840	Lode	AMC 369815	2/13/2006	7
Yuma# 46	Merrill Palmer	PO Box 119, Oxbow, OR 97840	Lode	AMC 369816	2/13/2006	
Yuma# 47	Merrill Palmer	PO Box 119, Oxbow, OR 97840	Lode	AMC 369817	2/13/2006	
Yuma# 48	Merrill Palmer	PO Box 119, Oxbow, OR 97840	Lode	AMC 369818	2/13/2006	
Yuma# 49	Merrill Palmer	PO Box 119, Oxbow, OR 97840	Lode	AMC 369819	2/13/2006	
Yuma# 50	Merrill Palmer	PO Box 119, Oxbow, OR 97840	Lode	AMC 369820	2/13/2006	
Yuma# 51	Merrill Palmer	PO Box 119, Oxbow, OR 97840	Lode	AMC 369821	2/13/2006	
Yuma# 52	Merrill Palmer	PO Box 119, Oxbow, OR 97840	Lode	AMC 369822	2/13/2006	
Yuma# 53	Merrill Palmer	PO Box 119, Oxbow, OR 97840	Lode	AMC 369823	2/13/2006	
Yuma# 54	Merrill Palmer	PO Box 119, Oxbow, OR 97840	Lode	AMC 369824	2/13/2006	
Yuma# 55	Merrill Palmer	PO Box 119, Oxbow, OR 97840	Lode	AMC 369825	2/13/2006	
Yuma# 56	Merrill Palmer	PO Box 119, Oxbow, OR 97840	Lode	AMC 369826	2/13/2006	
Yuma# 57	Merrill Palmer	PO Box 119, Oxbow, OR 97840	Lode	AMC 369827	2/13/2006	
Yuma# 58	Merrill Palmer	PO Box 119, Oxbow, OR 97840	Lode	AMC 369828	2/13/2006	
Yuma# 59	Merrill Palmer	PO Box 119, Oxbow, OR 97840	Lode	AMC 369829	2/13/2006	}

Yuma# 60	Merrill Palmer	PO Box 119, Oxbow, OR 97840	Lode	AMC 369830	2/13/2006	7
Yuma# 61	Merrill Palmer	PO Box 119, Oxbow, OR 97840	Lode	AMC 369831	2/13/2006	
Yuma# 62	Merrill Palmer	PO Box 119, Oxbow, OR 97840	Lode	AMC 369832	2/13/2006	
Yuma# 63	Merrill Palmer	PO Box 119, Oxbow, OR 97840	Lode	AMC 369833	2/13/2006	
Yuma# 64	Merrill Palmer	PO Box 119, Oxbow, OR 97840	Lode	AMC 369834	2/13/2006	
Yuma# 65	Merrill Palmer	PO Box 119, Oxbow, OR 97840	Lode	AMC 369835	2/13/2006	
Yuma# 66	Merrill Palmer	PO Box 119, Oxbow, OR 97840	Lode	AMC 369836	2/13/2006	
Yuma# 67	Merrill Palmer	PO Box 119, Oxbow, OR 97840	Lode	AMC 369837	2/13/2006	
Yuma# 68	Merrill Palmer	PO Box 119, Oxbow, OR 97840	Lode	AMC 369838	2/13/2006	
Yuma# 69	Merrill Palmer	PO Box 119, Oxbow, OR 97840	Lode	AMC 369839	2/13/2006	7
North Yuma# 11	Merrill Palmer	PO Box 119, Oxbow, OR 97840	Lode	AMC 371331	4/5/2006	7
North Yuma# 12	Merrill Palmer	PO Box 119, Oxbow, OR 97840	Lode	AMC 371332	4/5/2006	
North Yuma# 13	Merrill Palmer	PO Box 119, Oxbow, OR 97840	Lode	AMC 371333	4/5/2006	
North Yuma# 14	Merrill Palmer	PO Box 119, Oxbow, OR 97840	Lode	AMC 371334	4/5/2006	7
SE Yuma# 18	Merrill Palmer	PO Box 119, Oxbow, OR 97840	Lode	AMC 378854	2/13/2007	7
SE Yuma# 19	Merrill Palmer	PO Box 119, Oxbow, OR 97840	Lode	AMC 378855	2/13/2007	
SE Yuma# 20	Merrill Palmer	PO Box 119, Oxbow, OR 97840	Lode	AMC 378856	2/13/2007	
SE Yuma# 21	Merrill Palmer	PO Box 119, Oxbow, OR 97840	Lode	AMC 378857	2/13/2007	
SE Yuma# 22	Merrill Palmer	PO Box 119, Oxbow, OR 97840	Lode	AMC 378858	2/13/2007	
SE Yuma# 23	Merrill Palmer	PO Box 119, Oxbow, OR 97840	Lode	AMC 378859	2/13/2007	
SE Yuma# 24	Merrill Palmer	PO Box 119, Oxbow, OR 97840	Lode	AMC 378860	2/13/2007	7
SE Yuma# 31	Merrill Palmer	PO Box 119, Oxbow, OR 97840	Lode	AMC 378867	2/13/2007	7
SE Yuma# 32	Merrill Palmer	PO Box 119, Oxbow, OR 97840	Lode	AMC 378868	2/13/2007	
SE Yuma# 33	Merrill Palmer	PO Box 119, Oxbow, OR 97840	Lode	AMC 378869	2/13/2007	
SE Yuma# 34	Merrill Palmer	PO Box 119, Oxbow, OR 97840	Lode	AMC 378870	2/13/2007	
SE Yuma# 35	Merrill Palmer	PO Box 119, Oxbow, OR 97840	Lode	AMC 378871	2/13/2007	
SE Yuma# 36	Merrill Palmer	PO Box 119, Oxbow, OR 97840	Lode	AMC 378872	2/13/2007	
SE Yuma# 37	Merrill Palmer	PO Box 119, Oxbow, OR 97840	Lode	AMC 378873	2/13/2007	
SE Yuma# 38	Merrill Palmer	PO Box 119, Oxbow, OR 97840	Lode	AMC 378874	2/13/2007	7
SE Yuma# 53	Merrill Palmer	PO Box 119, Oxbow, OR 97840	Lode	AMC 378889	2/13/2007	←
SE Yuma# 54	Merrill Palmer	PO Box 119, Oxbow, OR 97840	Lode	AMC 378890	2/13/2007	7
SE Yuma# 55	Merrill Palmer	PO Box 119, Oxbow, OR 97840	Lode	AMC 378891	2/13/2007	
SE Yuma# 56	Merrill Palmer	PO Box 119, Oxbow, OR 97840	Lode	AMC 378892	2/13/2007	7
SE Yuma# 67	Merrill Palmer	PO Box 119, Oxbow, OR 97840	Lode	AMC 378903	2/13/2007	7
SE Yuma# 68	Merrill Palmer	PO Box 119, Oxbow, OR 97840	Lode	AMC 378904	2/13/2007	
SE Yuma# 69	Merrill Palmer	PO Box 119, Oxbow, OR 97840	Lode	AMC 378905	2/13/2007	
SE Yuma# 70	Merrill Palmer	PO Box 119, Oxbow, OR 97840	Lode	AMC 378906	2/13/2007	
SE Yuma# 71	Merrill Palmer	PO Box 119, Oxbow, OR 97840	Lode	AMC 378907	2/13/2007	
SE Yuma# 72	Merrill Palmer	PO Box 119, Oxbow, OR 97840	Lode	AMC 378908	2/13/2007	
SE Yuma# 73	Merrill Palmer	PO Box 119, Oxbow, OR 97840	Lode	AMC 378909	2/13/2007	
SE Yuma# 74	Merrill Palmer	PO Box 119, Oxbow, OR 97840	Lode	AMC 378910	2/13/2007	
SE Yuma# 75	Merrill Palmer	PO Box 119, Oxbow, OR 97840	Lode	AMC 378911	2/13/2007	
SE Yuma# 76	Merrill Palmer	PO Box 119, Oxbow, OR 97840	Lode	AMC 378912	2/13/2007	
SE Yuma# 77	Merrill Palmer	PO Box 119, Oxbow, OR 97840	Lode	AMC 378913	2/13/2007	
SE Yuma# 78	Merrill Palmer	PO Box 119, Oxbow, OR 97840	Lode	AMC 378914	2/13/2007	7
SE Yuma# 81	Merrill Palmer	PO Box 119, Oxbow, OR 97840	Lode	AMC 378917	2/13/2007	7
SE Yuma# 82	Merrill Palmer	PO Box 119, Oxbow, OR 97840	Lode	AMC 378918	2/13/2007	7

RECEIVED
 FEB 20 2007
 COMMERCIAL
 CLAIMS
 UNIT

SE Yuma# 122	Merrill Palmer	PO Box 119, Oxbow, OR 97840	Lode	AMC 435136	11/20/2015
SE Yuma# 123	Merrill Palmer	PO Box 119, Oxbow, OR 97840	Lode	AMC 435137	11/20/2015
SE Yuma# 46	Merrill Palmer	PO Box 119, Oxbow, OR 97840	Lode	AMC 435476	11/30/2015
SE Yuma# 47	Merrill Palmer	PO Box 119, Oxbow, OR 97840	Lode	AMC 435477	11/30/2015
SE Yuma# 48	Merrill Palmer	PO Box 119, Oxbow, OR 97840	Lode	AMC 435478	11/30/2015
SE Yuma# 49	Merrill Palmer	PO Box 119, Oxbow, OR 97840	Lode	AMC 435479	11/30/2015
SE Yuma# 130	Merrill Palmer	PO Box 119, Oxbow, OR 97840	Lode	AMC 435480	11/30/2015
SE Yuma# 131	Merrill Palmer	PO Box 119, Oxbow, OR 97840	Lode	AMC 435481	11/30/2015
SE Yuma# 132	Merrill Palmer	PO Box 119, Oxbow, OR 97840	Lode	AMC 435482	11/30/2015
SE Yuma# 133	Merrill Palmer	PO Box 119, Oxbow, OR 97840	Lode	AMC 435483	11/30/2015
SE Yuma# 134	Merrill Palmer	PO Box 119, Oxbow, OR 97840	Lode	AMC 435484	11/30/2015
SE Yuma# 135	Merrill Palmer	PO Box 119, Oxbow, OR 97840	Lode	AMC 435485	11/30/2015
SE Yuma# 136	Merrill Palmer	PO Box 119, Oxbow, OR 97840	Lode	AMC 435486	11/30/2015
SE Yuma# 137	Merrill Palmer	PO Box 119, Oxbow, OR 97840	Lode	AMC 435487	11/30/2015
SE Yuma# 138	Merrill Palmer	PO Box 119, Oxbow, OR 97840	Lode	AMC 435488	11/30/2015
SE Yuma# 139	Merrill Palmer	PO Box 119, Oxbow, OR 97840	Lode	AMC 435489	11/30/2015
SE Yuma# 140	Merrill Palmer	PO Box 119, Oxbow, OR 97840	Lode	AMC 435490	11/30/2015
SE Yuma# 141	Merrill Palmer	PO Box 119, Oxbow, OR 97840	Lode	AMC 435491	11/30/2015
SE Yuma# 142	Merrill Palmer	PO Box 119, Oxbow, OR 97840	Lode	AMC 435492	11/30/2015
SE Yuma# 143	Merrill Palmer	PO Box 119, Oxbow, OR 97840	Lode	AMC 435493	11/30/2015
SE Yuma# 144	Merrill Palmer	PO Box 119, Oxbow, OR 97840	Lode	AMC 435494	11/30/2015
SE Yuma# 145	Merrill Palmer	PO Box 119, Oxbow, OR 97840	Lode	AMC 435495	11/30/2015
SE Yuma# 146	Merrill Palmer	PO Box 119, Oxbow, OR 97840	Lode	AMC 435496	11/30/2015
SE Yuma# 147	Merrill Palmer	PO Box 119, Oxbow, OR 97840	Lode	AMC 435497	11/30/2015
SE Yuma# 148	Merrill Palmer	PO Box 119, Oxbow, OR 97840	Lode	AMC 435498	11/30/2015
SE Yuma# 149	Merrill Palmer	PO Box 119, Oxbow, OR 97840	Lode	AMC 435499	11/30/2015

RECEIVED
MAY 27 STATE OFFICE
2018 AUG - 1 A 10: 51
PHOENIX, ARIZONA

United States Department of the Interior
Bureau of Land Management
 DIV OF LANDS, MINRLS & ENERGY
 ONE N CENTRAL AVE
 PHOENIX, AZ 85004 -4427
 Phone: 602-417-9200

Receipt

No: 4224534

Transaction #: 4339771	
Date of Transaction: 08/01/2018	
CUSTOMER:	
ROBERT WILSON BOX 1489/2785 ROOSEVELT ST STE D CARLSBAD, CA 92008 US	

LINE #	QTY	DESCRIPTION	REMARKS	UNIT PRICE	TOTAL
1	1.00	LOCATABLE MINERALS / MINING CLAIMS- NOT NEW-UNADJUD, ONE AUTH NO. ONLY / MINING CLAIM MONEY RECEIVED CASES: AMC447363/\$76725.00	MAINT 2019/495	- n/a -	76725.00
TOTAL:					\$76,725.00

PAYMENT INFORMATION			
1	AMOUNT:	76725.00	POSTMARKED: N/A
	TYPE:	CHECK	RECEIVED: 08/01/2018
	CHECK NO:	1001	
	NAME:	WILSON, ROBERT BOX 1487 CARLSBAD CA 92018 US	

REMARKS

This receipt was generated by the automated BLM Collections and Billing System and is a paper representation of a portion of the official electronic record contained therein.

378795 360012 357503:
 435106 369846 356883
 435476 369783 356909
 371321 357117

349474
 357503
 357542
 358943
 357198

MAINTENANCE FEE PAYMENT

Claimant Name: Magma Chem Exploration
 Address: Po Box 950
 City: Sonoita State: AZ Zip: 85637
 Telephone: 520-668-4890
 E-mail address: mchem@aqh.com
 Signature: [Handwritten Signature]

BLM
 Date
 Stamp

2017 JUN 14 P 2:29

Check here if this is a change of address.

LINE NO.	AMC NUMBER	CLAIM/SITE NAME	COUNTY RECORDER DATA (if available)	TWP	RNG	SEC
1						
2						
3						
4		see attached				
5						
6		249 claims @ \$155 ea =				
7			\$ 38,595.00			
8						
9						
10						

List additional claims on Form MCF114.

No. of Claims*: 249 x \$155 = 38,595
 Check No: 1062 Init. [Signature]
 Receipt No.: _____
 For BLM Use Only

Bureau of Land Management
 Arizona State Office
www.blm.gov/az/

* \$155 per lode mining claim, mill site, or tunnel site; and \$155 for each 20 acres or portion thereof for each placer mining claim.

This form is available from the Arizona Geological Survey and may be reproduced.

Form: MCF112
 Revised July 2014
 ENTERED
 JUN 16 2017
 BY: RAM

Claims
ON THE YUMA KING PROPERTY, LA PAZ COUNTY, ARIZONA

2011 JUN 1 P 2

Claim Name	BLM Serial No.	Sec	Twp	Range
Fiddes Claims				
FOUR OR MORE#1	AMC#349474 7	30	6N	14W
FOUR OR MORE#2	AMC#349475	30	6N	14W
FOUR OR MORE#3	AMC#349476	30	6N	14W
FOUR OR MORE#4	AMC#349477	19	6N	14W
FOUR OR MORE#5	AMC#349478	19	6N	14W
FOUR OR MORE#6	AMC#349479 J	19	6N	14W
Sub-Total: 6				
Merrill Palmer Claims				
MP#1	AMC#357503 7	19	6N	14W
MP#2	AMC#357504 J	24	6N	15W
MP#3	AMC#357542 7	24	6N	15W
MP#4	AMC#357543 J	24	6N	15W
MP#5	AMC#358952 7	30	6N	14W
MP#6	AMC#358953	30	6N	14W
MP#7	AMC#358954	30	6N	14W
MP#8	AMC#358955	30	6N	14W
MP#9	AMC#358956	30	6N	14W
MP#10	AMC#358957	30	6N	14W
MP#11	AMC#358958	30	6N	14W
MP#12	AMC#358959	25	6N	15W
MP#13	AMC#358960	25	6N	15W
MP#14	AMC#358961	25	6N	15W
MP#15	AMC#358962	25	6N	15W
MP#16	AMC#358963	25	6N	15W
MP#17	AMC#358964	25	6N	15W
MP#18	AMC#358965	25	6N	15W
MP#19	AMC#358966	25	6N	15W
MP#20	AMC#358967	25	6N	15W
MP#21	AMC#358968	25	6N	15W
MP#22	AMC#358969	25	6N	15W
MP#23	AMC#358970 J	25	6N	15W
Sub-Total: 23				

King Claims				
KING#1	AMC#357198 7	30	6N	14W
KING#2	AMC#357199	30	6N	14W
KING#3	AMC#357200	30	6N	14W
KING#4	AMC#357201	30	6N	14W
KING#5	AMC#357202 J	30	6N	14W
KING#6	AMC#357505 7	19	6N	14W
KING#7	AMC#357506 J	30	6N	14W
KING#8	AMC#358944 7	19	6N	14W
KING#9	AMC#358945	19	6N	14W
KING#10	AMC#358946	19	6N	14W
KING#11	AMC#358947	19	6N	14W
KING#12	AMC#358948	19	6N	14W
KING#13	AMC#358949	19	6N	14W
KING#14	AMC#358950	19	6N	14W
KING#15	AMC#358951 J	19	6N	14W
Sub-Total: 15				
Black Jack Claims				
BLACK JACK#1	AMC#356883 -	30	6N	14W
BLACK JACK#2	AMC#356909 -	29	6N	14W
BLACK JACK#3	AMC#357117 7	29	6N	14W
BLACK JACK#4	AMC#357118 J	29	6N	14W
BLACK JACK#5	AMC#358943 -	29	6N	14W
BJ #6	AMC#360012 7	29	6N	14W
BJ #7	AMC#360013	29	6N	14W
BJ #8	AMC#360014 J	29	6N	14W
Sub-Total: 8				

RECEIVED
 2017 JUN 14 P 2:30
 THE NIX AMERICA

Yuma King				
Yuma 108	AMC# 369846	30	6N	14W
Yuma 109	AMC# 369847	30	6N	14W
Yuma 110	AMC# 369848	30	6N	14W
Yuma 111	AMC# 369849	30	6N	14W
Yuma 112	AMC# 369850	30	6N	14W
Yuma 113	AMC# 369851	30	6N	14W
Yuma 114	AMC# 369852	30	6N	14W
Yuma 115	AMC# 369853	30	6N	14W
Yuma 116	AMC# 369854	30	6N	14W
Yuma 117	AMC# 369855	30	6N	14W
Yuma 118	AMC# 369856	30	6N	14W
Yuma 119	AMC# 369857	30	6N	14W
Yuma 120	AMC# 369858	30	6N	14W
Yuma 121	AMC# 369859	29	6N	14W
Yuma 122	AMC# 369860	29	6N	14W
Yuma 123	AMC# 369861	29	6N	14W
Yuma 124	AMC# 369862	29	6N	14W
Yuma 125	AMC# 369863	29	6N	14W
Yuma 126	AMC# 369864	29	6N	14W
Yuma 1	AMC# 369865	20	6N	14W
Yuma 2	AMC# 369866	20	6N	14W
Yuma 3	AMC# 369867	20	6N	14W
Yuma 4	AMC# 369868	20	6N	14W
Yuma 5	AMC# 369869	20	6N	14W
Yuma 6	AMC# 369870	20	6N	14W
Yuma 7	AMC# 369871	20	6N	14W
Yuma 8	AMC# 369872	20	6N	14W
Yuma 9	AMC# 369873	20	6N	14W
Yuma 10	AMC# 369874	20	6N	14W
Yuma 11	AMC# 369875	20	6N	14W
Yuma 12	AMC# 369876	20	6N	14W
Yuma 13	AMC# 369877	20	6N	14W
Yuma 14	AMC# 369878	20	6N	14W
Yuma 15	AMC# 369879	19	6N	14W
Yuma 16	AMC# 369880	19	6N	14W
Yuma 17	AMC# 369881	19	6N	14W
Yuma 18	AMC# 369882	19	6N	14W
Yuma 19	AMC# 369883	19	6N	14W

Yuma 20	AMC# 369884	19	6N	14W
Yuma 21	AMC# 369885	19	6N	14W
Yuma 23	AMC# 369886	19	6N	14W
Yuma 22	AMC# 369887	19	6N	14W
Sub-Total: 42				
Yuma Queen				
Yuma 101B	AMC# 369787	25	6N	15W
Yuma 102	AMC# 369788	25	6N	15W
Yuma 103	AMC# 369789	25	6N	15W
Yuma 104	AMC# 369790	30	6N	14W
Yuma 105	AMC# 369791	30	6N	14W
Yuma 106	AMC# 369792	30	6N	14W
Yuma 107	AMC# 369793	30	6N	14W
Yuma 26	AMC# 369796	24	6N	15W
Yuma 27	AMC# 369797	24	6N	15W
Yuma 28	AMC# 369798	24	6N	15W
Yuma 31	AMC# 369801	24	6N	15W
Yuma 32	AMC# 369802	24	6N	15W
Yuma 33	AMC# 369803	24	6N	15W
Yuma 34	AMC# 369804	25	6N	15W
Yuma 35	AMC# 369805	25	6N	15W
Yuma 36	AMC# 369806	25	6N	15W
Yuma 37	AMC# 369807	24	6N	15W
Yuma 38	AMC# 369808	24	6N	15W
Yuma 39	AMC# 369809	24	6N	15W
Yuma 40	AMC# 369810	24	6N	15W
Yuma 45	AMC# 369815	24	6N	15W
Yuma 46	AMC# 369816	24	6N	15W
Yuma 47	AMC# 369817	24	6N	15W
Yuma 48	AMC# 369818	24	6N	15W
Yuma 49	AMC# 369819	24	6N	15W
Yuma 50	AMC# 369820	25	6N	15W
Yuma 51	AMC# 369821	25	6N	15W
Yuma 52	AMC# 369822	25	6N	15W
Yuma 53	AMC# 369823	25	6N	15W
Yuma 54	AMC# 369824	25	6N	15W
Yuma 55	AMC# 369825	25	6N	15W

Yuma 56	AMC# 369826 ↘	25	6N	15W
Yuma 57	AMC# 369827	26	6N	15W
Yuma 58	AMC# 369828	26	6N	15W
Yuma 59	AMC# 369829	26	6N	15W
Yuma 60	AMC# 369830	26	6N	15W
Yuma 61	AMC# 369831	26	6N	15W
Yuma 62	AMC# 369832	26	6N	15W
Yuma 63	AMC# 369833	26	6N	15W
Yuma 64	AMC# 369834	26	6N	15W
Yuma 65	AMC# 369835	23	6N	15W
Yuma 66	AMC# 369836	23	6N	15W
Yuma 67	AMC# 369837	23	6N	15W
Yuma 68	AMC# 369838	23	6N	15W
Yuma 69	AMC# 369839 ↘	23	6N	15W
Sub-Total: 45				
North Yuma				
North Yuma #11	AMC# 371331 ↘	19	6N	14W
North Yuma #12	AMC# 371332	19	6N	14W
North Yuma #13	AMC# 371333	19	6N	14W
North Yuma #14	AMC# 371334 ↘	19	6N	14W
Sub-Total: 4				
SE YUMA				
SE YUMA #18	AMC378854 ↘	36	6N	15W
SE YUMA #19	AMC378855	31	6N	14W
SE YUMA #20	AMC378856	31	6N	14W
SE YUMA #21	AMC378857	31	6N	14W
SE YUMA #22	AMC378858	31	6N	14W
SE YUMA #23	AMC378859	31	6N	14W
SE YUMA #24	AMC378860 ↘	31	6N	14W
SE YUMA #31	AMC378867 ↘	31	6N	14W
SE YUMA #32	AMC378868	31	6N	14W
SE YUMA #33	AMC378869	31	6N	14W
SE YUMA #34	AMC378870	31	6N	14W
SE YUMA #35	AMC378871	31	6N	14W
SE YUMA #36	AMC378872	31	6N	14W
SE YUMA #37	AMC378873	31	6N	14W
SE YUMA #38	AMC378874 ↘	31	6N	14W
SE YUMA #53	AMC378889 -	32	6N	14W

SE YUMA #54	AMC378890 7	32	6N	14W
SE YUMA #55	AMC378891	32	6N	14W
SE YUMA #56	AMC378892 J	32	6N	14W
SE YUMA #67	AMC378903 7	32	6N	14W
SE YUMA #68	AMC378904	32	6N	14W
SE YUMA #69	AMC378905	29	6N	14W
SE YUMA #70	AMC378906	29	6N	14W
SE YUMA #71	AMC378907	29	6N	14W
SE YUMA #72	AMC378908	29	6N	14W
SE YUMA #73	AMC378909	29	6N	14W
SE YUMA #74	AMC378910	29	6N	14W
SE YUMA #75	AMC378911	29	6N	14W
SE YUMA #76	AMC378912	20	6N	14W
SE YUMA #77	AMC378913	20	6N	14W
SE YUMA #78	AMC378914 ✓	20	6N	14W
SE YUMA #81	AMC378917 7	32	6N	14W
SE YUMA #82	AMC378918	32	6N	14W
SE YUMA #83	AMC378919	32	6N	14W
SE YUMA #84	AMC378920	29	6N	14W
SE YUMA #85	AMC378921	29	6N	14W
SE YUMA #86	AMC378922	29	6N	14W
SE YUMA #87	AMC378923	29	6N	14W
SE YUMA #88	AMC378924	29	6N	14W
SE YUMA #89	AMC378925	29	6N	14W
SE YUMA #90	AMC378926	29	6N	14W
SE YUMA #91	AMC378927	29	6N	14W
SE YUMA #92	AMC378928	20	6N	14W
SE YUMA #93	AMC378929	20	6N	14W
SE YUMA #94	AMC378930	28	6N	14W
SE YUMA #95	AMC378931	28	6N	14W
SE YUMA #96	AMC378932 J	28	6N	14W
SE YUMA #104	AMC378940 7	28	6N	14W
SE YUMA #105	AMC378941	33	6N	14W
SE YUMA #106	AMC378942 J	33	6N	14W
Subtotal: 50				

SE YUMA Staked in 2015				
SE YUMA #57	AMC435106 7	32	6N	14W
SE YUMA #58	AMC435107	32	6N	14W
SE YUMA #59	AMC435108	32	6N	14W
SE YUMA #60	AMC435109	32	6N	14W
SE YUMA #61	AMC435110	32	6N	14W
SE YUMA #62	AMC435111	32	6N	14W
SE YUMA #63	AMC435112	32	6N	14W
SE YUMA #64	AMC435113	32	6N	14W
SE YUMA #65	AMC435114	32	6N	14W
SE YUMA #66	AMC435115	32	6N	14W
SE YUMA #79	AMC435116	32	6N	14W
SE YUMA #80	AMC435117	32	6N	14W
SE YUMA #97	AMC435118	32	6N	14W
SE YUMA #98	AMC435119	32	6N	14W
SE YUMA #99	AMC435120	32	6N	14W
SE YUMA #100	AMC435121	32	6N	14W
SE YUMA #101	AMC435122	32	6N	14W
SE YUMA #102	AMC435123	32	6N	14W
SE YUMA #103	AMC435124	32	6N	14W
SE YUMA #107	AMC435125	32	6N	14W
SE YUMA #108	AMC435126	32	6N	14W
SE YUMA #109	AMC435127	32	6N	14W
SE YUMA #114	AMC435128	32	6N	14W
SE YUMA #115	AMC435129	32	6N	14W
SE YUMA #116	AMC435130	32	6N	14W
SE YUMA #117	AMC435131	32	6N	14W
SE YUMA #118	AMC435132	32	6N	14W
SE YUMA #119	AMC435133	32	6N	14W
SE YUMA #120	AMC435134	32	6N	14W
SE YUMA #121	AMC435135	32	6N	14W
SE YUMA #122	AMC435136	32	6N	14W
SE YUMA #123	AMC435137 J	32	6N	14W

SE YUMA #46	AMC435476 7	31	6N	14W
SE YUMA #47	AMC435477	31	6N	14W
SE YUMA #48	AMC435478	31	6N	14W
SE YUMA #49	AMC435479	31	6N	14W
SE YUMA #130	AMC435480	31	6N	14W
SE YUMA #131	AMC435481	31	6N	14W
SE YUMA #132	AMC435482	6	5N	14W
SE YUMA #133	AMC435483	6	5N	14W
SE YUMA #134	AMC435484	6	5N	14W
SE YUMA #135	AMC435485	31	6N	14W
SE YUMA #136	AMC435486	32	6N	14W
SE YUMA #137	AMC435487	32	6N	14W
SE YUMA #138	AMC435488	32	6N	14W
SE YUMA #139	AMC435489	5	5N	14W
SE YUMA #140	AMC435490	5	5N	14W
SE YUMA #141	AMC435491	5	5N	14W
SE YUMA #142	AMC435492	5	5N	14W
SE YUMA #143	AMC435493	5	5N	14W
SE YUMA #144	AMC435494	5	5N	14W
SE YUMA #145	AMC435495	32	6N	14W
SE YUMA #146	AMC435496	32	6N	14W
SE YUMA #147	AMC435497	32	6N	14W
SE YUMA #148	AMC435498	32	6N	14W
SE YUMA #149	AMC435499 J	32	6N	14W
SUB-TOTAL: 56				
Grand Total: 249 mining claims				

RECEIVED
 JUN 14 P 2:30
 FEDERAL BUREAU OF LAND MANAGEMENT
 DENVER, COLORADO



Lynda M Witt
3861 N 1st Ave
Tucson AZ 85719-1301

FLM RECEIVED
FILE

2017 JUN 14 P 2:30

PHOENIX, ARIZONA


Bureau of Land Management
Arizona State Office
One North Central Avenue #800
Phoenix, AZ 85004-4427



This envelope is made from post-consumer waste. Please recycle it again.

PRIORITY MAIL EXPRESS™

OUR FASTEST SERVICE



Label 1030 January 2014
PSN 7690-11-000-8853


EP13F July 2013 OD: 12.5 x 9.5



PS10001000006

VISIT US AT USPS.COM
ORDER FREE SUPPLIES ONLINE

1020



85004

\$28.75
R2303S101745-10



EL566952629US

ADDITIONAL USE



PRIORITY MAIL EXPRESS™

WRITE FIRMLY WITH BALL POINT PEN ON HARD SURFACE TO MAKE ALL COPIES LEGIBLE.

CUSTOMER USE ONLY

FROM: (PLEASE PRINT) PHONE ()

Linda Witt
Americas Strategic Ore Properties
2001 N 1st Ave
Tucson AZ 85719

PAYMENT BY ACCOUNT (if applicable)

DELIVERY OPTIONS (Customer Use Only)

SIGNATURE REQUIRED Note: The mailer must check the "Signature Required" box if the mailer: 1) Requires the addressee's signature; OR 2) Purchases additional insurance; OR 3) Purchases COD service; OR 4) Purchases Return Receipt service. If the box is not checked, the Postal Service will leave the item in the addressee's mail receptacle or other secure location without attempting to obtain the addressee's signature on delivery.

Delivery Options

No Saturday Delivery (delivered next business day)
 Sunday/Holiday Delivery Required (additional fee, where available*)
 10:30 AM Delivery Required (additional fee, where available*)
 *Refer to USPS.com® or local Post Office™ for availability.

TO: (PLEASE PRINT) PHONE ()

Bureau of Land Management
Arizona State Office
One North Central Ave #800
Phoenix AZ 85004-4437

ZIP + 4® (U.S. ADDRESSES ONLY)

- For pickup or USPS Tracking™, visit USPS.com or call 800-222-1811.
- \$100.00 Insurance Included.

ORIGIN (POSTAL SERVICE USE ONLY)

1-Day 2-Day Military DPO

PO ZIP Code 85702	Scheduled Delivery Date (MM/DD/YYYY) 7/11/13	Postage \$ 23.75
Date Accepted (MM/DD/YYYY) 7/11/13	Scheduled Delivery Time <input checked="" type="checkbox"/> 10:30 AM <input type="checkbox"/> 3:00 PM <input type="checkbox"/> 12 NOON	Insurance Fee \$
Time Accepted 11:40	10:30 AM Delivery Fee <input type="checkbox"/> AM <input type="checkbox"/> PM \$ 3.00	Return Receipt Fee \$
Weight 11 ozs.	Sunday/Holiday Premium Fee \$	Live Animal Transportation Fee \$
Acceptance Employee Initials [Signature]	Total Postage & Fees \$ 23.75	

DELIVERY (POSTAL SERVICE USE ONLY)

Delivery Attempt (MM/DD/YYYY)	Time <input type="checkbox"/> AM <input type="checkbox"/> PM	Employee Signature
Delivery Attempt (MM/DD/YYYY)	Time <input type="checkbox"/> AM <input type="checkbox"/> PM	Employee Signature

LABEL 11-B, SEPTEMBER 2015 PSN 7690-02-000-9096 3-ADDRESSEE COPY



UNITED STATES POSTAL SERVICE

This packaging is the property of the U.S. Postal Service® and is provided solely for use in sending Priority Mail Express™ shipments. Misuse may be a violation of federal law. This packaging is not for resale. EP13F © U.S. Postal Service: July 2013. All rights reserved.

United States Department of the Interior
Bureau of Land Management
 DIV OF LANDS, MINRLS & ENERGY
 ONE N CENTRAL AVE
 PHOENIX, AZ 85004 -4427
 Phone: 602-417-9200

Receipt

No: 3863649

Transaction #: 3972561	
Date of Transaction: 06/15/2017	
CUSTOMER:	
MAGMACHEM EXPLORATION INC PO BOX 950 SONOITA, AZ 85637-0950 US	

LINE #	QTY	DESCRIPTION	REMARKS	UNIT PRICE	TOTAL
1	1.00	LOCATABLE MINERALS / MINING CLAIMS- NOT NEW-UNADJUD, ONE AUTH NO. ONLY / MINING CLAIM MONEY RECEIVED CASES: AMC349474/\$38595.00	MAINT 2018/249	- n/a -	38595.00
TOTAL:					\$38,595.00

PAYMENT INFORMATION					
1	AMOUNT:	38595.00	POSTMARKED:	06/13/2017	
	TYPE:	CHECK	RECEIVED:	06/14/2017	
	CHECK NO:	1062			
	NAME:	AMERICAS STRATEGIC ORE PROPERTIES LLC 109 E 17TH ST STE 4 CHEYENNE WY 82001 US			

REMARKS

This receipt was generated by the automated BLM Collections and Billing System and is a paper representation of a portion of the official electronic record contained therein.

435476 369783 356909 349474
 371321 357117 357503
 378795 360012 357542
 435106 369846 358943
 357198
 356883

MAINTENANCE FEE PAYMENT

Claimant Name: Magma Chem Exploration
 Address: Po Box 950
 City: Sonoita State: AZ Zip: 85637
 Telephone: 520-668-4890
 E-mail address: mchem@aoj.com
 Signature: [Handwritten Signature]
 Check here if this is a change of address.

BLM
Date
Stamp

PHOENIX, ARIZONA

2016 JUL 11 P 2:06

RECEIVED
BLM AT STATE OFFICE

LINE NO.	AMC NUMBER	CLAIM/SITE NAME	COUNTY RECORDER DATA (If available)	TWP	RNG	SEC
1						
2						
3						
4		see attached				
5						
6		249 claims @ \$155 ea =				
7		\$ 38,595.00				
8						
9						
10						

List additional claims on Form MCF114.

Bureau of Land Management
 Arizona State Office
www.blm.gov/az/

No. of Claims*: 249 x \$155 = \$38595.00
 Check No: 3607 Init. [Signature]
 Receipt No.: 3604297
 For BLM Use Only

* \$155 per lode mining claim, mill site, or tunnel site; and \$155 for each 20 acres or portion thereof for each placer mining claim.

Form: MCF112
 Revised July 2014

This form is available from the Arizona Geological Survey and may be reproduced.

ENTERED
 JUL 13 2016
 BY: RAM

Claims
ON THE YUMA KING PROPERTY, LA PAZ COUNTY, ARIZONA

RECEIVED
 BLM ARIZONA
 2015 JUL 10 P 2:15
 PINALOUCO ARIZONA

Claim Name	BLM Serial No.	Sec	Twp	Range
Fiddes Claims				
FOUR OR MORE#1	AMC#349474	30	6N	14W
FOUR OR MORE#2	AMC#349475	30	6N	14W
FOUR OR MORE#3	AMC#349476	30	6N	14W
FOUR OR MORE#4	AMC#349477	19	6N	14W
FOUR OR MORE#5	AMC#349478	19	6N	14W
FOUR OR MORE#6	AMC#349479	19	6N	14W
Sub-Total: 6				
Merrill Palmer Claims				
MP#1	AMC#357503	19	6N	14W
MP#2	AMC#357504	24	6N	15W
MP#3	AMC#357542	24	6N	15W
MP#4	AMC#357543	24	6N	15W
MP#5	AMC#358952	30	6N	14W
MP#6	AMC#358953	30	6N	14W
MP#7	AMC#358954	30	6N	14W
MP#8	AMC#358955	30	6N	14W
MP#9	AMC#358956	30	6N	14W
MP#10	AMC#358957	30	6N	14W
MP#11	AMC#358958	30	6N	14W
MP#12	AMC#358959	25	6N	15W
MP#13	AMC#358960	25	6N	15W
MP#14	AMC#358961	25	6N	15W
MP#15	AMC#358962	25	6N	15W
MP#16	AMC#358963	25	6N	15W
MP#17	AMC#358964	25	6N	15W
MP#18	AMC#358965	25	6N	15W
MP#19	AMC#358966	25	6N	15W
MP#20	AMC#358967	25	6N	15W
MP#21	AMC#358968	25	6N	15W
MP#22	AMC#358969	25	6N	15W
MP#23	AMC#358970	25	6N	15W
Sub-Total: 23				

King Claims				
KING#1	AMC#357198	30	6N	14W
KING#2	AMC#357199	30	6N	14W
KING#3	AMC#357200	30	6N	14W
KING#4	AMC#357201	30	6N	14W
KING#5	AMC#357202	30	6N	14W
KING#6	AMC#357505	19	6N	14W
KING#7	AMC#357506	30	6N	14W
KING#8	AMC#358944	19	6N	14W
KING#9	AMC#358945	19	6N	14W
KING#10	AMC#358946	19	6N	14W
KING#11	AMC#358947	19	6N	14W
KING#12	AMC#358948	19	6N	14W
KING#13	AMC#358949	19	6N	14W
KING#14	AMC#358950	19	6N	14W
KING#15	AMC#358951	19	6N	14W
Sub-Total: 15				
Black Jack Claims				
BLACK JACK#1	AMC#356883	30	6N	14W
BLACK JACK#2	AMC#356909	29	6N	14W
BLACK JACK#3	AMC#357117	29	6N	14W
BLACK JACK#4	AMC#357118	29	6N	14W
BLACK JACK#5	AMC#358943	29	6N	14W
BJ #6	AMC#360012	29	6N	14W
BJ #7	AMC#360013	29	6N	14W
BJ #8	AMC#360014	29	6N	14W
Sub-Total: 8				

RECEIVED
 BLM AUSTIN OFFICE
 2015 JUL 11 P 2:01
 PHOENIX, ARIZONA

Yuma King				
Yuma 108	AMC# 369846	30	6N	14W
Yuma 109	AMC# 369847	30	6N	14W
Yuma 110	AMC# 369848	30	6N	14W
Yuma 111	AMC# 369849	30	6N	14W
Yuma 112	AMC# 369850	30	6N	14W
Yuma 113	AMC# 369851	30	6N	14W
Yuma 114	AMC# 369852	30	6N	14W
Yuma 115	AMC# 369853	30	6N	14W
Yuma 116	AMC# 369854	30	6N	14W
Yuma 117	AMC# 369855	30	6N	14W
Yuma 118	AMC# 369856	30	6N	14W
Yuma 119	AMC# 369857	30	6N	14W
Yuma 120	AMC# 369858	30	6N	14W
Yuma 121	AMC# 369859	29	6N	14W
Yuma 122	AMC# 369860	29	6N	14W
Yuma 123	AMC# 369861	29	6N	14W
Yuma 124	AMC# 369862	29	6N	14W
Yuma 125	AMC# 369863	29	6N	14W
Yuma 126	AMC# 369864	29	6N	14W
Yuma 1	AMC# 369865	20	6N	14W
Yuma 2	AMC# 369866	20	6N	14W
Yuma 3	AMC# 369867	20	6N	14W
Yuma 4	AMC# 369868	20	6N	14W
Yuma 5	AMC# 369869	20	6N	14W
Yuma 6	AMC# 369870	20	6N	14W
Yuma 7	AMC# 369871	20	6N	14W
Yuma 8	AMC# 369872	20	6N	14W
Yuma 9	AMC# 369873	20	6N	14W
Yuma 10	AMC# 369874	20	6N	14W
Yuma 11	AMC# 369875	20	6N	14W
Yuma 12	AMC# 369876	20	6N	14W
Yuma 13	AMC# 369877	20	6N	14W
Yuma 14	AMC# 369878	20	6N	14W
Yuma 15	AMC# 369879	19	6N	14W
Yuma 16	AMC# 369880	19	6N	14W
Yuma 17	AMC# 369881	19	6N	14W
Yuma 18	AMC# 369882	19	6N	14W
Yuma 19	AMC# 369883	19	6N	14W

RECEIVED
 PHOENIX, ARIZONA
 JUN 16 2016

Yuma 20		AMC# 369884	19	6N	14W
Yuma 21		AMC# 369885	19	6N	14W
Yuma 23		AMC# 369886	19	6N	14W
Yuma 22		AMC# 369887	19	6N	14W
Sub-Total: 42					
Yuma Queen					
Yuma 101B	∩	AMC# 369787	25	6N	15W
Yuma 102		AMC# 369788	25	6N	15W
Yuma 103		AMC# 369789	25	6N	15W
Yuma 104		AMC# 369790	30	6N	14W
Yuma 105		AMC# 369791	30	6N	14W
Yuma 106		AMC# 369792	30	6N	14W
Yuma 107	∩	AMC# 369793	30	6N	14W
Yuma 26	∩	AMC# 369796	24	6N	15W
Yuma 27		AMC# 369797	24	6N	15W
Yuma 28	∩	AMC# 369798	24	6N	15W
Yuma 31	∩	AMC# 369801	24	6N	15W
Yuma 32		AMC# 369802	24	6N	15W
Yuma 33		AMC# 369803	24	6N	15W
Yuma 34		AMC# 369804	25	6N	15W
Yuma 35		AMC# 369805	25	6N	15W
Yuma 36		AMC# 369806	25	6N	15W
Yuma 37		AMC# 369807	24	6N	15W
Yuma 38		AMC# 369808	24	6N	15W
Yuma 39		AMC# 369809	24	6N	15W
Yuma 40	∩	AMC# 369810	24	6N	15W
Yuma 45	∩	AMC# 369815	24	6N	15W
Yuma 46		AMC# 369816	24	6N	15W
Yuma 47		AMC# 369817	24	6N	15W
Yuma 48		AMC# 369818	24	6N	15W
Yuma 49		AMC# 369819	24	6N	15W
Yuma 50		AMC# 369820	25	6N	15W
Yuma 51		AMC# 369821	25	6N	15W
Yuma 52		AMC# 369822	25	6N	15W
Yuma 53		AMC# 369823	25	6N	15W
Yuma 54		AMC# 369824	25	6N	15W
Yuma 55	∩	AMC# 369825	25	6N	15W

RECEIVED
 STATE OFFICE
 PHOENIX, ARIZONA
 JUN 1 1 2005

Yuma 56	AMC# 369826	25	6N	15W
Yuma 57	AMC# 369827	26	6N	15W
Yuma 58	AMC# 369828	26	6N	15W
Yuma 59	AMC# 369829	26	6N	15W
Yuma 60	AMC# 369830	26	6N	15W
Yuma 61	AMC# 369831	26	6N	15W
Yuma 62	AMC# 369832	26	6N	15W
Yuma 63	AMC# 369833	26	6N	15W
Yuma 64	AMC# 369834	26	6N	15W
Yuma 65	AMC# 369835	23	6N	15W
Yuma 66	AMC# 369836	23	6N	15W
Yuma 67	AMC# 369837	23	6N	15W
Yuma 68	AMC# 369838	23	6N	15W
Yuma 69	AMC# 369839	23	6N	15W
Sub-Total: 45				
North Yuma				
North Yuma #11	AMC# 371331	19	6N	14W
North Yuma #12	AMC# 371332	19	6N	14W
North Yuma #13	AMC# 371333	19	6N	14W
North Yuma #14	AMC# 371334	19	6N	14W
Sub-Total: 4				
SE YUMA				
SE YUMA #18	AMC378854	36	6N	15W
SE YUMA #19	AMC378855	31	6N	14W
SE YUMA #20	AMC378856	31	6N	14W
SE YUMA #21	AMC378857	31	6N	14W
SE YUMA #22	AMC378858	31	6N	14W
SE YUMA #23	AMC378859	31	6N	14W
SE YUMA #24	AMC378860	31	6N	14W
SE YUMA #31	AMC378867	31	6N	14W
SE YUMA #32	AMC378868	31	6N	14W
SE YUMA #33	AMC378869	31	6N	14W
SE YUMA #34	AMC378870	31	6N	14W
SE YUMA #35	AMC378871	31	6N	14W
SE YUMA #36	AMC378872	31	6N	14W
SE YUMA #37	AMC378873	31	6N	14W
SE YUMA #38	AMC378874	31	6N	14W
SE YUMA #53	AMC378889	32	6N	14W

RECEIVED
 M.A. STANLEY
 016 JUL 11
 HOENIX, AZ

SE YUMA #54	AMC378890	32	6N	14W
SE YUMA #55	AMC378891	32	6N	14W
SE YUMA #56	AMC378892	32	6N	14W
SE YUMA #67	AMC378903	32	6N	14W
SE YUMA #68	AMC378904	32	6N	14W
SE YUMA #69	AMC378905	29	6N	14W
SE YUMA #70	AMC378906	29	6N	14W
SE YUMA #71	AMC378907	29	6N	14W
SE YUMA #72	AMC378908	29	6N	14W
SE YUMA #73	AMC378909	29	6N	14W
SE YUMA #74	AMC378910	29	6N	14W
SE YUMA #75	AMC378911	29	6N	14W
SE YUMA #76	AMC378912	20	6N	14W
SE YUMA #77	AMC378913	20	6N	14W
SE YUMA #78	AMC378914	20	6N	14W
SE YUMA #81	AMC378917	32	6N	14W
SE YUMA #82	AMC378918	32	6N	14W
SE YUMA #83	AMC378919	32	6N	14W
SE YUMA #84	AMC378920	29	6N	14W
SE YUMA #85	AMC378921	29	6N	14W
SE YUMA #86	AMC378922	29	6N	14W
SE YUMA #87	AMC378923	29	6N	14W
SE YUMA #88	AMC378924	29	6N	14W
SE YUMA #89	AMC378925	29	6N	14W
SE YUMA #90	AMC378926	29	6N	14W
SE YUMA #91	AMC378927	29	6N	14W
SE YUMA #92	AMC378928	20	6N	14W
SE YUMA #93	AMC378929	20	6N	14W
SE YUMA #94	AMC378930	28	6N	14W
SE YUMA #95	AMC378931	28	6N	14W
SE YUMA #96	AMC378932	28	6N	14W
SE YUMA #104	AMC378940	28	6N	14W
SE YUMA #105	AMC378941	33	6N	14W
SE YUMA #106	AMC378942	33	6N	14W
Subtotal: 50				

SE YUMA Staked in 2015			PHD	JUL	BLM
SE YUMA #57	AMC435106	32	6N	14W	
SE YUMA #58	AMC435107	32	6N	14W	
SE YUMA #59	AMC435108	32	6N	14W	
SE YUMA #60	AMC435109	32	6N	14W	
SE YUMA #61	AMC435110	32	6N	14W	
SE YUMA #62	AMC435111	32	6N	14W	
SE YUMA #63	AMC435112	32	6N	14W	
SE YUMA #64	AMC435113	32	6N	14W	
SE YUMA #65	AMC435114	32	6N	14W	
SE YUMA #66	AMC435115	32	6N	14W	
SE YUMA #79	AMC435116	32	6N	14W	
SE YUMA #80	AMC435117	32	6N	14W	
SE YUMA #97	AMC435118	32	6N	14W	
SE YUMA #98	AMC435119	32	6N	14W	
SE YUMA #99	AMC435120	32	6N	14W	
SE YUMA #100	AMC435121	32	6N	14W	
SE YUMA #101	AMC435122	32	6N	14W	
SE YUMA #102	AMC435123	32	6N	14W	
SE YUMA #103	AMC435124	32	6N	14W	
SE YUMA #107	AMC435125	32	6N	14W	
SE YUMA #108	AMC435126	32	6N	14W	
SE YUMA #109	AMC435127	32	6N	14W	
SE YUMA #114	AMC435128	32	6N	14W	
SE YUMA #115	AMC435129	32	6N	14W	
SE YUMA #116	AMC435130	32	6N	14W	
SE YUMA #117	AMC435131	32	6N	14W	
SE YUMA #118	AMC435132	32	6N	14W	
SE YUMA #119	AMC435133	32	6N	14W	
SE YUMA #120	AMC435134	32	6N	14W	
SE YUMA #121	AMC435135	32	6N	14W	
SE YUMA #122	AMC435136	32	6N	14W	
SE YUMA #123	AMC435137	32	6N	14W	

SE YUMA #46	r AMC435476	31	6N	14W
SE YUMA #47	AMC435477	31	6N	14W
SE YUMA #48	AMC435478	31	6N	14W
SE YUMA #49	l AMC435479	31	6N	14W
SE YUMA #130	r AMC435480	31	6N	14W
SE YUMA #131	AMC435481	31	6N	14W
SE YUMA #132	AMC435482	6	5N	14W
SE YUMA #133	AMC435483	6	5N	14W
SE YUMA #134	AMC435484	6	5N	14W
SE YUMA #135	AMC435485	31	6N	14W
SE YUMA #136	AMC435486	32	6N	14W
SE YUMA #137	AMC435487	32	6N	14W
SE YUMA #138	AMC435488	32	6N	14W
SE YUMA #139	AMC435489	5	5N	14W
SE YUMA #140	AMC435490	5	5N	14W
SE YUMA #141	AMC435491	5	5N	14W
SE YUMA #142	AMC435492	5	5N	14W
SE YUMA #143	AMC435493	5	5N	14W
SE YUMA #144	AMC435494	5	5N	14W
SE YUMA #145	AMC435495	32	6N	14W
SE YUMA #146	AMC435496	32	6N	14W
SE YUMA #147	AMC435497	32	6N	14W
SE YUMA #148	AMC435498	32	6N	14W
SE YUMA #149	l AMC435499	32	6N	14W
SUB-TOTAL: 56				
Grand Total: 249 mining claims				

RECEIVED
BLM ADMINISTRATIVE OFFICE
2019 JUL 11 P 2:01
PHOENIX, ARIZONA

MagmaChem Exploration
PO Box 950
Sonoita, AZ 85637

RECEIVED
BUREAU OF LAND MANAGEMENT
2015 JUL 11 P 2:06
PHOENIX, ARIZONA



U.S. POSTAGE
PAID
SONOITA, AZ
85637
JUL 07 16
AMOUNT
\$1.15
R2304W119435-03

Bureau of Land Management
Arizona State Office
One North Central Ave, Ste 800
Phoenix AZ 85004-4427

United States Department of the Interior
Bureau of Land Management
 DIV OF LANDS, MINRLS & ENERGY
 ONE N CENTRAL AVE
 PHOENIX, AZ 85004 -4427
 Phone: 602-417-9200

Receipt

No: 3604297

Transaction #: 3707721	
Date of Transaction: 07/12/2016	
CUSTOMER:	
MAGMACHEM EXPLORATION INC PO BOX 950 SONOITA, AZ 85637-0950 US	

LINE #	QTY	DESCRIPTION	REMARKS	UNIT PRICE	TOTAL
1	1.00	LOCATABLE MINERALS / MINING CLAIMS- NOT NEW-UNADJUD, ONE AUTH NO. ONLY / MINING CLAIM MONEY RECEIVED CASES: AMC349474/\$38595.00	MAINT FEE 2017 / 249	- n/a -	38595.00
TOTAL:					\$38,595.00

PAYMENT INFORMATION					
1	AMOUNT:	38595.00	POSTMARKED:	07/07/2016	
	TYPE:	CHECK	RECEIVED:	07/11/2016	
	CHECK NO:	3607			
	NAME:	MAGMACHEM EXPLORATION INC PO BOX 950 SONOITA AZ 85637-0950 US			

REMARKS

This receipt was generated by the automated BLM Collections and Billing System and is a paper representation of a portion of the official electronic record contained therein.

369783 357117 349474
 371321 358943 357503
 378795 360012 357542
 369846 357198
 356883

MAINTENANCE FEE PAYMENT

Claimant Name: Magma Chem Exploration
 Address: PO Box 950
 City: Scottsdale State: AZ Zip: 85637
 Telephone: 520-668-4890
 E-mail address: mgchem@aol.com
 Signature: [Handwritten Signature]

RECEIVED
 BLM ARIZONA OFFICE
 2015 AUG 17 P 3:37
 PHOENIX, ARIZONA
 BLM
 Date
 Stamp

Check here if this is a change of address.

LINE NO.	AMC NUMBER	CLAIM/SITE NAME	COUNTY RECORDER DATA (If available)	TWP	RNG	SEC
1						
2						
3						
4		<u>See Attached</u>				
5						
6		<u>193 claims @ \$155</u>				
7		<u>= \$29,915.00</u>				
8						
9						
10						

List additional claims on Form MCF114.

No. of Claims*: 193 x \$155 = \$29,915.00
 Check No: 3509 Init. [Signature]
 Receipt No.: 3370294
 For BLM Use Only

Bureau of Land Management
Arizona State Office
www.blm.gov/az/

* \$155 per lode mining claim, mill site, or tunnel site; and \$155 for each 20 acres or portion thereof for each placer mining claim.

Form: MCF112
 Revised July 2014

ENTERED
 AUG 21 2015
 BY: [Signature]

This form is available from the Arizona Geological Survey and may be reproduced.

Claims
ON THE YUMA PROPERTY, LA PAZ COUNTY, ARIZONA

RECEIVED
BLM AZ STATE OFFICE
2015 AUG 17 P 3:37

Claim Name	BLM Serial No.	Sec	Twp	Range
Fiddes Claims				
FOUR OR MORE#1	AMC#349474	30	6N	14W
FOUR OR MORE#2	AMC#349475	30	6N	14W
FOUR OR MORE#3	AMC#349476	30	6N	14W
FOUR OR MORE#4	AMC#349477	19	6N	14W
FOUR OR MORE#5	AMC#349478	19	6N	14W
FOUR OR MORE#6	AMC#349479	19	6N	14W
Sub-Total: 6				
Merrill Palmer Claims				
MP#1	AMC#357503	19	6N	14W
MP#2	AMC#357504	24	6N	15W
MP#3	AMC#357542	24	6N	15W
MP#4	AMC#357543	24	6N	15W
MP#5	AMC#358952	30	6N	14W
MP#6	AMC#358953	30	6N	14W
MP#7	AMC#358954	30	6N	14W
MP#8	AMC#358955	30	6N	14W
MP#9	AMC#358956	30	6N	14W
MP#10	AMC#358957	30	6N	14W
MP#11	AMC#358958	30	6N	14W
MP#12	AMC#358959	25	6N	15W
MP#13	AMC#358960	25	6N	15W
MP#14	AMC#358961	25	6N	15W
MP#15	AMC#358962	25	6N	15W
MP#16	AMC#358963	25	6N	15W
MP#17	AMC#358964	25	6N	15W
MP#18	AMC#358965	25	6N	15W
MP#19	AMC#358966	25	6N	15W
MP#20	AMC#358967	25	6N	15W
MP#21	AMC#358968	25	6N	15W
MP#22	AMC#358969	25	6N	15W
MP#23	AMC#358970	25	6N	15W
Sub-Total: 23				

King Claims				
KING#1	AMC#357198	30	6N	14W
KING#2	AMC#357199	30	6N	14W
KING#3	AMC#357200	30	6N	14W
KING#4	AMC#357201	30	6N	14W
KING#5	AMC#357202	30	6N	14W
KING#6	AMC#357505	19	6N	14W
KING#7	AMC#357506	30	6N	14W
KING#8	AMC#358944	19	6N	14W
KING#9	AMC#358945	19	6N	14W
KING#10	AMC#358946	19	6N	14W
KING#11	AMC#358947	19	6N	14W
KING#12	AMC#358948	19	6N	14W
KING#13	AMC#358949	19	6N	14W
KING#14	AMC#358950	19	6N	14W
KING#15	AMC#358951	19	6N	14W
Sub-Total: 15				
Black Jack Claims				
BLACK JACK#1	AMC#356883	30	6N	14W
BLACK JACK#2	AMC#356909	29	6N	14W
BLACK JACK#3	AMC#357117	29	6N	14W
BLACK JACK#4	AMC#357118	29	6N	14W
BLACK JACK#5	AMC#358943	29	6N	14W
BJ #6	AMC#360012	29	6N	14W
BJ #7	AMC#360013	29	6N	14W
BJ #8	AMC#360014	29	6N	14W
Sub-Total: 3				

PHOENIX, ARIZONA

2015 AUG 17 P 3: 37

RECEIVED
BLM MANAGEMENT OFFICE

Yuma King				
Yuma 108	AMC# 369846	30	6N	14W
Yuma 109	AMC# 369847	30	6N	14W
Yuma 110	AMC# 369848	30	6N	14W
Yuma 111	AMC# 369849	30	6N	14W
Yuma 112	AMC# 369850	30	6N	14W
Yuma 113	AMC# 369851	30	6N	14W
Yuma 114	AMC# 369852	30	6N	14W
Yuma 115	AMC# 369853	30	6N	14W
Yuma 116	AMC# 369854	30	6N	14W
Yuma 117	AMC# 369855	30	6N	14W
Yuma 118	AMC# 369856	30	6N	14W
Yuma 119	AMC# 369857	30	6N	14W
Yuma 120	AMC# 369858	30	6N	14W
Yuma 121	AMC# 369859	29	6N	14W
Yuma 122	AMC# 369860	29	6N	14W
Yuma 123	AMC# 369861	29	6N	14W
Yuma 124	AMC# 369862	29	6N	14W
Yuma 125	AMC# 369863	29	6N	14W
Yuma 126	AMC# 369864	29	6N	14W
Yuma 1	AMC# 369865	20	6N	14W
Yuma 2	AMC# 369866	20	6N	14W
Yuma 3	AMC# 369867	20	6N	14W
Yuma 4	AMC# 369868	20	6N	14W
Yuma 5	AMC# 369869	20	6N	14W
Yuma 6	AMC# 369870	20	6N	14W
Yuma 7	AMC# 369871	20	6N	14W
Yuma 8	AMC# 369872	20	6N	14W
Yuma 9	AMC# 369873	20	6N	14W
Yuma 10	AMC# 369874	20	6N	14W
Yuma 11	AMC# 369875	20	6N	14W
Yuma 12	AMC# 369876	20	6N	14W
Yuma 13	AMC# 369877	20	6N	14W
Yuma 14	AMC# 369878	20	6N	14W
Yuma 15	AMC# 369879	19	6N	14W
Yuma 16	AMC# 369880	19	6N	14W
Yuma 17	AMC# 369881	19	6N	14W
Yuma 18	AMC# 369882	19	6N	14W

RECEIVED
 BLM OFFICE
 2015 AUG 17 P 3:38

over

Yuma 19	AMC# 369883	19	6N	14W
Yuma 20	AMC# 369884	19	6N	14W
Yuma 21	AMC# 369885	19	6N	14W
Yuma 23	AMC# 369886	19	6N	14W
Yuma 22	AMC# 369887	19	6N	14W
Sub-Total: 42				
Yuma Queen				
Yuma 101B	AMC# 369787	25	6N	15W
Yuma 102	AMC# 369788	25	6N	15W
Yuma 103	AMC# 369789	25	6N	15W
Yuma 104	AMC# 369790	30	6N	14W
Yuma 105	AMC# 369791	30	6N	14W
Yuma 106	AMC# 369792	30	6N	14W
Yuma 107	AMC# 369793	30	6N	14W
Yuma 26	AMC# 369796	24	6N	15W
Yuma 27	AMC# 369797	24	6N	15W
Yuma 28	AMC# 369798	24	6N	15W
Yuma 31	AMC# 369801	24	6N	15W
Yuma 32	AMC# 369802	24	6N	15W
Yuma 33	AMC# 369803	24	6N	15W
Yuma 34	AMC# 369804	25	6N	15W
Yuma 35	AMC# 369805	25	6N	15W
Yuma 36	AMC# 369806	25	6N	15W
Yuma 37	AMC# 369807	24	6N	15W
Yuma 38	AMC# 369808	24	6N	15W
Yuma 39	AMC# 369809	24	6N	15W
Yuma 40	AMC# 369810	24	6N	15W
Yuma 45	AMC# 369815	24	6N	15W
Yuma 46	AMC# 369816	24	6N	15W
Yuma 47	AMC# 369817	24	6N	15W
Yuma 48	AMC# 369818	24	6N	15W
Yuma 49	AMC# 369819	24	6N	15W
Yuma 50	AMC# 369820	25	6N	15W
Yuma 51	AMC# 369821	25	6N	15W
Yuma 52	AMC# 369822	25	6N	15W
Yuma 53	AMC# 369823	25	6N	15W
Yuma 54	AMC# 369824	25	6N	15W

RECEIVED
 BLM OFFICE
 2015 AUG 17 P 3:38

(over)

RECEIVED
 PLM
 2015 AUG 17 P 3:38
 YUMA ARIZONA

Yuma 55	AMC# 369825	25	6N	15W
Yuma 56	AMC# 369826	25	6N	15W
Yuma 57	AMC# 369827	26	6N	15W
Yuma 58	AMC# 369828	26	6N	15W
Yuma 59	AMC# 369829	26	6N	15W
Yuma 60	AMC# 369830	26	6N	15W
Yuma 61	AMC# 369831	26	6N	15W
Yuma 62	AMC# 369832	26	6N	15W
Yuma 63	AMC# 369833	26	6N	15W
Yuma 64	AMC# 369834	26	6N	15W
Yuma 65	AMC# 369835	23	6N	15W
Yuma 66	AMC# 369836	23	6N	15W
Yuma 67	AMC# 369837	23	6N	15W
Yuma 68	AMC# 369838	23	6N	15W
Yuma 69	AMC# 369839	23	6N	15W
Sub-Total: 45				
North Yuma				
North Yuma #11	AMC# 371331	19	6N	14W
North Yuma #12	AMC# 371332	19	6N	14W
North Yuma #13	AMC# 371333	19	6N	14W
North Yuma #14	AMC# 371334	19	6N	14W
Sub-Total: 4				
SE YUMA				
SE YUMA #18	AMC378854	36	6N	15W
SE YUMA #19	AMC378855	31	6N	14W
SE YUMA #20	AMC378856	31	6N	14W
SE YUMA #21	AMC378857	31	6N	14W
SE YUMA #22	AMC378858	31	6N	14W
SE YUMA #23	AMC378859	31	6N	14W
SE YUMA #24	AMC378860	31	6N	14W
SE YUMA #31	AMC378867	31	6N	14W
SE YUMA #32	AMC378868	31	6N	14W
SE YUMA #33	AMC378869	31	6N	14W
SE YUMA #34	AMC378870	31	6N	14W
SE YUMA #35	AMC378871	31	6N	14W
SE YUMA #36	AMC378872	31	6N	14W
SE YUMA #37	AMC378873	31	6N	14W
SE YUMA #38	AMC378874	31	6N	14W

SE YUMA #53	AMC378889	32	6N	14W
SE YUMA #54	AMC378890	32	6N	14W
SE YUMA #55	AMC378891	32	6N	14W
SE YUMA #56	AMC378892	32	6N	14W
SE YUMA #67	AMC378903	32	6N	14W
SE YUMA #68	AMC378904	32	6N	14W
SE YUMA #69	AMC378905	29	6N	14W
SE YUMA #70	AMC378906	29	6N	14W
SE YUMA #71	AMC378907	29	6N	14W
SE YUMA #72	AMC378908	29	6N	14W
SE YUMA #73	AMC378909	29	6N	14W
SE YUMA #74	AMC378910	29	6N	14W
SE YUMA #75	AMC378911	29	6N	14W
SE YUMA #76	AMC378912	20	6N	14W
SE YUMA #77	AMC378913	20	6N	14W
SE YUMA #78	AMC378914	20	6N	14W
SE YUMA #81	AMC378917	32	6N	14W
SE YUMA #82	AMC378918	32	6N	14W
SE YUMA #83	AMC378919	32	6N	14W
SE YUMA #84	AMC378920	29	6N	14W
SE YUMA #85	AMC378921	29	6N	14W
SE YUMA #86	AMC378922	29	6N	14W
SE YUMA #87	AMC378923	29	6N	14W
SE YUMA #88	AMC378924	29	6N	14W
SE YUMA #89	AMC378925	29	6N	14W
SE YUMA #90	AMC378926	29	6N	14W
SE YUMA #91	AMC378927	29	6N	14W
SE YUMA #92	AMC378928	20	6N	14W
SE YUMA #93	AMC378929	20	6N	14W
SE YUMA #94	AMC378930	28	6N	14W
SE YUMA #95	AMC378931	28	6N	14W
SE YUMA #96	AMC378932	28	6N	14W
SE YUMA #104	AMC378940	28	6N	14W
SE YUMA #105	AMC378941	33	6N	14W
SE YUMA #106	AMC378942	33	6N	14W
Subtotal: 50				
Grand Total: 193 mining claims				

RECEIVED
 BLM
 2015 AUG 11 P 3 38
 PHOENIX, ARIZONA

United States Department of the Interior
Bureau of Land Management
 LANDS/RECREATION & PLANNING
 ONE N CENTRAL AVE
 PHOENIX, AZ 85004 -2203
 Phone: 602-417-9200

Receipt

No: 3370294

Transaction #: 3468453	
Date of Transaction: 08/18/2015	
CUSTOMER:	
MAGMACHEM EXPLORATION INC PO BOX 950 SONOITA, AZ 85637-0950 US	

LINE #	QTY	DESCRIPTION	REMARKS	UNIT PRICE	TOTAL
1	1.00	LOCATABLE MINERALS / MINING CLAIMS-NOT NEW-UNADJUD, ONE AUTH NO. ONLY / MINING CLAIM MONEY RECEIVED CASES: AMC349474/\$29915.00	MAINT FEE PYMNT (193) 2016	- n/a -	29915.00
TOTAL:					\$29,915.00

PAYMENT INFORMATION			
1	AMOUNT:	29915.00	POSTMARKED: 08/12/2015
	TYPE:	CHECK	RECEIVED: 08/17/2015
	CHECK NO:	3509	
	NAME:	MAGMACHEM EXPLORATION INC PO BOX 950 SONOITA AZ 85637-0950 US	

REMARKS

This receipt was generated by the automated BLM Collections and Billing System and is a paper representation of a portion of the official electronic record contained therein.

Magma Chem
PO Box 950
Sonoita AZ 85637



U.S. POSTAGE
PAID
SONOITA, AZ
85637
AUG 12 15
AMOUNT
\$1.20
R2304W119414-05

First Class Mail
First Class Mail

RECEIVED
BLM SONOITA OFFICE
2015 AUG 17 P 3:37
PHOENIX, ARIZONA

Bureau of Land Management
AZ State Office
One North Central Ave, Ste 800
Phoenix AZ 85004-4427

FIRST CLASS

FIRST CLASS

3 58943 349474
 360012 356883
 369783 356909
 369846 357117
 371321 357198
 378795 357503
 357542

MAINTENANCE FEE PAYMENT

Claimant Name: Magma Chem Exploration
 Address: PO Box 950
 City: Sonoita State: AZ Zip: 85631
 Telephone: 520-455-4698
 E-mail address: mchemg@abl.com
 Signature: [Handwritten Signature]
 Check here if this is a change of address.

BLM
Date
Stamp

PHOENIX, ARIZONA

2014 AUG 20 P 2:17

RECEIVED
BLM AZ STATE OFFICE

LINE NO.	AMC NUMBER	CLAIM/SITE NAME	COUNTY RECORDER DATA (If available)	TWA	RNG	SEC
1						
2						
3						
4		See Attached				
5						
6		193 claims @ \$155 =				
7		\$29,915.00				
8						
9						
10						

List additional claims on Form MCF114.

Bureau of Land Management
Arizona State Office
www.blm.gov/az/

No. of Claims: 193 x \$155 = \$29,915.00
 Check No: 3332 Init. 155 [Signature]
 Receipt No.: 3107987
For BLM Use Only

Form: MCF112
 Revised July 2009

This form is available from the Arizona Department of Mines and Mineral Resources and may be reproduced.

ENTERED
 AUG 28 2014
 BY: RE

Claims
ON THE YUMA PROPERTY, LA PAZ COUNTY, ARIZONA

RECEIVED
 BLM AZ STATE OFFICE
 2014 AUG 22
 PHOENIX, ARIZONA

Claim Name	BLM Serial No.	Sec	Twp	Range
Fiddes Claims				
FOUR OR MORE#1	AMC#349474	30	6N	14W
FOUR OR MORE#2	AMC#349475	30	6N	14W
FOUR OR MORE#3	AMC#349476	30	6N	14W
FOUR OR MORE#4	AMC#349477	19	6N	14W
FOUR OR MORE#5	AMC#349478	19	6N	14W
FOUR OR MORE#6	AMC#349479	19	6N	14W
Sub-Total: 6				
Merrill Palmer Claims				
MP#1	AMC#357503	19	6N	14W
MP#2	AMC#357504	24	6N	15W
MP#3	AMC#357542	24	6N	15W
MP#4	AMC#357543	24	6N	15W
MP#5	AMC#358952	30	6N	14W
MP#6	AMC#358953	30	6N	14W
MP#7	AMC#358954	30	6N	14W
MP#8	AMC#358955	30	6N	14W
MP#9	AMC#358956	30	6N	14W
MP#10	AMC#358957	30	6N	14W
MP#11	AMC#358958	30	6N	14W
MP#12	AMC#358959	25	6N	15W
MP#13	AMC#358960	25	6N	15W
MP#14	AMC#358961	25	6N	15W
MP#15	AMC#358962	25	6N	15W
MP#16	AMC#358963	25	6N	15W
MP#17	AMC#358964	25	6N	15W
MP#18	AMC#358965	25	6N	15W
MP#19	AMC#358966	25	6N	15W
MP#20	AMC#358967	25	6N	15W
MP#21	AMC#358968	25	6N	15W
MP#22	AMC#358969	25	6N	15W
MP#23	AMC#358970	25	6N	15W
Sub-Total: 23				

King Claims				
KING#1	AMC#357198	30	6N	14W
KING#2	AMC#357199	30	6N	14W
KING#3	AMC#357200	30	6N	14W
KING#4	AMC#357201	30	6N	14W
KING#5	AMC#357202	30	6N	14W
KING#6	AMC#357505	19	6N	14W
KING#7	AMC#357506	30	6N	14W
KING#8	AMC#358944	19	6N	14W
KING#9	AMC#358945	19	6N	14W
KING#10	AMC#358946	19	6N	14W
KING#11	AMC#358947	19	6N	14W
KING#12	AMC#358948	19	6N	14W
KING#13	AMC#358949	19	6N	14W
KING#14	AMC#358950	19	6N	14W
KING#15	AMC#358951	19	6N	14W
Sub-Total: 15				
Black Jack Claims				
BLACK JACK#1	AMC#356883	30	6N	14W
BLACK JACK#2	AMC#356909	29	6N	14W
BLACK JACK#3	AMC#357117	29	6N	14W
BLACK JACK#4	AMC#357118	29	6N	14W
BLACK JACK#5	AMC#358943	29	6N	14W
BJ #6	AMC#360012	29	6N	14W
BJ #7	AMC#360013	29	6N	14W
BJ #8	AMC#360014	29	6N	14W
Sub-Total: 8				

RECEIVED
 BLM AZ STATE OFFICE
 2014 AUG 20 P 2:17
 PHOENIX, ARIZONA

Yuma King				
Yuma 108	AMC# 369846	30	6N	14W
Yuma 109	AMC# 369847	30	6N	14W
Yuma 110	AMC# 369848	30	6N	14W
Yuma 111	AMC# 369849	30	6N	14W
Yuma 112	AMC# 369850	30	6N	14W
Yuma 113	AMC# 369851	30	6N	14W
Yuma 114	AMC# 369852	30	6N	14W
Yuma 115	AMC# 369853	30	6N	14W
Yuma 116	AMC# 369854	30	6N	14W
Yuma 117	AMC# 369855	30	6N	14W
Yuma 118	AMC# 369856	30	6N	14W
Yuma 119	AMC# 369857	30	6N	14W
Yuma 120	AMC# 369858	30	6N	14W
Yuma 121	AMC# 369859	29	6N	14W
Yuma 122	AMC# 369860	29	6N	14W
Yuma 123	AMC# 369861	29	6N	14W
Yuma 124	AMC# 369862	29	6N	14W
Yuma 125	AMC# 369863	29	6N	14W
Yuma 126	AMC# 369864	29	6N	14W
Yuma 1	AMC# 369865	20	6N	14W
Yuma 2	AMC# 369866	20	6N	14W
Yuma 3	AMC# 369867	20	6N	14W
Yuma 4	AMC# 369868	20	6N	14W
Yuma 5	AMC# 369869	20	6N	14W
Yuma 6	AMC# 369870	20	6N	14W
Yuma 7	AMC# 369871	20	6N	14W
Yuma 8	AMC# 369872	20	6N	14W
Yuma 9	AMC# 369873	20	6N	14W
Yuma 10	AMC# 369874	20	6N	14W
Yuma 11	AMC# 369875	20	6N	14W
Yuma 12	AMC# 369876	20	6N	14W
Yuma 13	AMC# 369877	20	6N	14W
Yuma 14	AMC# 369878	20	6N	14W
Yuma 15	AMC# 369879	19	6N	14W
Yuma 16	AMC# 369880	19	6N	14W
Yuma 17	AMC# 369881	19	6N	14W
Yuma 18	AMC# 369882	19	6N	14W

RECEIVED
 ID
 2014 AUG 20
 ICE
 ARIZONA
 PHOENIX

Yuma 19	AMC# 369883	19	6N	14W
Yuma 20	AMC# 369884	19	6N	14W
Yuma 21	AMC# 369885	19	6N	14W
Yuma 23	AMC# 369886	19	6N	14W
Yuma 22	AMC# 369887	19	6N	14W
Sub-Total: 42				
Yuma Queen				
Yuma 101B	AMC# 369787	25	6N	15W
Yuma 102	AMC# 369788	25	6N	15W
Yuma 103	AMC# 369789	25	6N	15W
Yuma 104	AMC# 369790	30	6N	14W
Yuma 105	AMC# 369791	30	6N	14W
Yuma 106	AMC# 369792	30	6N	14W
Yuma 107	AMC# 369793	30	6N	14W
Yuma 26	AMC# 369796	24	6N	15W
Yuma 27	AMC# 369797	24	6N	15W
Yuma 28	AMC# 369798	24	6N	15W
Yuma 31	AMC# 369801	24	6N	15W
Yuma 32	AMC# 369802	24	6N	15W
Yuma 33	AMC# 369803	24	6N	15W
Yuma 34	AMC# 369804	25	6N	15W
Yuma 35	AMC# 369805	25	6N	15W
Yuma 36	AMC# 369806	25	6N	15W
Yuma 37	AMC# 369807	24	6N	15W
Yuma 38	AMC# 369808	24	6N	15W
Yuma 39	AMC# 369809	24	6N	15W
Yuma 40	AMC# 369810	24	6N	15W
Yuma 45	AMC# 369815	24	6N	15W
Yuma 46	AMC# 369816	24	6N	15W
Yuma 47	AMC# 369817	24	6N	15W
Yuma 48	AMC# 369818	24	6N	15W
Yuma 49	AMC# 369819	24	6N	15W
Yuma 50	AMC# 369820	25	6N	15W
Yuma 51	AMC# 369821	25	6N	15W
Yuma 52	AMC# 369822	25	6N	15W
Yuma 53	AMC# 369823	25	6N	15W
Yuma 54	AMC# 369824	25	6N	15W

BLM ARIZONA
 2011 AUG 20
 PHOENIX ARIZONA
 RECEIVED OFFICE

Yuma 55	AMC# 369825	25	6N	15W
Yuma 56	AMC# 369826	25	6N	15W
Yuma 57	AMC# 369827	26	6N	15W
Yuma 58	AMC# 369828	26	6N	15W
Yuma 59	AMC# 369829	26	6N	15W
Yuma 60	AMC# 369830	26	6N	15W
Yuma 61	AMC# 369831	26	6N	15W
Yuma 62	AMC# 369832	26	6N	15W
Yuma 63	AMC# 369833	26	6N	15W
Yuma 64	AMC# 369834	26	6N	15W
Yuma 65	AMC# 369835	23	6N	15W
Yuma 66	AMC# 369836	23	6N	15W
Yuma 67	AMC# 369837	23	6N	15W
Yuma 68	AMC# 369838	23	6N	15W
Yuma 69	AMC# 369839	23	6N	15W
Sub-Total: 45				
North Yuma				
North Yuma #11	AMC# 371331	19	6N	14W
North Yuma #12	AMC# 371332	19	6N	14W
North Yuma #13	AMC# 371333	19	6N	14W
North Yuma #14	AMC# 371334	19	6N	14W
Sub-Total: 4				
SE YUMA				
SE YUMA #18	AMC378854	36	6N	15W
SE YUMA #19	AMC378855	31	6N	14W
SE YUMA #20	AMC378856	31	6N	14W
SE YUMA #21	AMC378857	31	6N	14W
SE YUMA #22	AMC378858	31	6N	14W
SE YUMA #23	AMC378859	31	6N	14W
SE YUMA #24	AMC378860	31	6N	14W
SE YUMA #31	AMC378867	31	6N	14W
SE YUMA #32	AMC378868	31	6N	14W
SE YUMA #33	AMC378869	31	6N	14W
SE YUMA #34	AMC378870	31	6N	14W
SE YUMA #35	AMC378871	31	6N	14W
SE YUMA #36	AMC378872	31	6N	14W
SE YUMA #37	AMC378873	31	6N	14W
SE YUMA #38	AMC378874	31	6N	14W

SE YUMA #53	AMC378889	32	6N	14W
SE YUMA #54	AMC378890	32	6N	14W
SE YUMA #55	AMC378891	32	6N	14W
SE YUMA #56	AMC378892	32	6N	14W
SE YUMA #67	AMC378903	32	6N	14W
SE YUMA #68	AMC378904	32	6N	14W
SE YUMA #69	AMC378905	29	6N	14W
SE YUMA #70	AMC378906	29	6N	14W
SE YUMA #71	AMC378907	29	6N	14W
SE YUMA #72	AMC378908	29	6N	14W
SE YUMA #73	AMC378909	29	6N	14W
SE YUMA #74	AMC378910	29	6N	14W
SE YUMA #75	AMC378911	29	6N	14W
SE YUMA #76	AMC378912	20	6N	14W
SE YUMA #77	AMC378913	20	6N	14W
SE YUMA #78	AMC378914	20	6N	14W
SE YUMA #81	AMC378917	32	6N	14W
SE YUMA #82	AMC378918	32	6N	14W
SE YUMA #83	AMC378919	32	6N	14W
SE YUMA #84	AMC378920	29	6N	14W
SE YUMA #85	AMC378921	29	6N	14W
SE YUMA #86	AMC378922	29	6N	14W
SE YUMA #87	AMC378923	29	6N	14W
SE YUMA #88	AMC378924	29	6N	14W
SE YUMA #89	AMC378925	29	6N	14W
SE YUMA #90	AMC378926	29	6N	14W
SE YUMA #91	AMC378927	29	6N	14W
SE YUMA #92	AMC378928	20	6N	14W
SE YUMA #93	AMC378929	20	6N	14W
SE YUMA #94	AMC378930	28	6N	14W
SE YUMA #95	AMC378931	28	6N	14W
SE YUMA #96	AMC378932	28	6N	14W
SE YUMA #104	AMC378940	28	6N	14W
SE YUMA #105	AMC378941	33	6N	14W
SE YUMA #106	AMC378942	33	6N	14W
Subtotal: 50				
Grand Total: 193 mining claims				

RECEIVED
 PHOENIX
 2011 AUG 20 P 2:17

**United States Department of the Interior
Bureau of Land Management**

LANDS/RECREATION & PLANNING

ONE N CENTRAL AVE
PHOENIX, AZ 85004 -2203

Phone: 602-417-9200

Receipt

No: 3107987

Transaction #: 3199651	
Date of Transaction: 08/21/2014	
CUSTOMER:	
MAGMACHEM EXPLORATION INC PO BOX 950 SONOITA, AZ 85637-0950 US	

LINE #	QTY	DESCRIPTION	REMARKS	UNIT PRICE	TOTAL
1	1.00	LOCATABLE MINERALS / MINING CLAIMS-NOT NEW-UNADJUD, ONE AUTH NO. ONLY / MINING CLAIM MONEY RECEIVED CASES: AMC349474/\$29915.00	MAINT FEE PYMNT (193) 2015	- n/a -	29915.00
TOTAL:					\$29,915.00

PAYMENT INFORMATION					
1	AMOUNT:	29915.00	POSTMARKED:	08/19/2014	
	TYPE:	CHECK	RECEIVED:	08/20/2014	
	CHECK NO:	3332			
	NAME:	MAGMACHEM EXPLORATION INC PO BOX 950 SONOITA AZ 85637-0950 US			

REMARKS

This receipt was generated by the automated BLM Collections and Billing System and is a paper representation of a portion of the official electronic record contained therein.

Lead Files for Merrill Palmer - ~~Prints~~ Prints for 2014

AMC 349474

AMC 357503

AMC 357542

AMC 358943

AMC 357502

AMC 356909

AMC 356883

AMC 357117

AMC 360012

AMC 369846

AMC 369783

AMC 371321

AMC 378795

MAINTENANCE FEE PAYMENT

Claimant Name: RARE GREEN, Inc.
 Address: 5380 Highlands Drive
 City: Longmont State: Co Zip: 80503
 Telephone: (303) 684-6644
 E-mail address: ncox1090@com
 Signature: [Signature]

BLM
Date
Stamp

RECEIVED
BLM AZ STATE OFFICE

2013 AUG - 8 A 9:36

PHOENIX, ARIZONA

Check here if this is a change of address.

LINE NO.	AMC NUMBER	CLAIM/SITE NAME	COUNTY RECORDER DATA (If available)	TWP	RNG	SEC
1						
2						
3		See attached Schedule				
4						
5						
6						
7		320 claims	0. \$140 each			
8			= 544,800			xx
9						
10						

List additional claims on Form MCF114.

Bureau of Land Management
 Arizona State Office
www.blm.gov/az/

No. of Claims: 320 x \$140 = \$44,800.00

Check No: 1117 Init. AH

Receipt No.: 7851239

For BLM Use Only

Form: MCF112
 Revised July 2009

This form is available from the Arizona Department of Mines and Mineral Resources and may be reproduced.

ENTERED INTO COMPUTER
 AUG 14 2013

Schedule A

Description of the Property

RECEIVED
 BLM AZ STATE OFFICE
 2013 AUG - 8 A
 PHOENIX, ARIZONA

Part I – 320 Unpatented Federal Lode Mining Claims owned/controlled by Rare Earth Green, Inc. on the Yuma King Property, located in the mining districts known variously as the Ellsworth or Harcuvar or Harquahaha districts, Township 6 North, Ranges 14 & 15 West, G&SR Meridian, in La Paz County, Arizona State BLM District Management Office, Arizona, more particularly described as follows:

Claim Name	BLM Serial No.	Sec	Twp	Range
Fiddes Claims				
FOUR OR MORE#1	AMC#349474	30	6N	14W
FOUR OR MORE#2	AMC#349475	30	6N	14W
FOUR OR MORE#3	AMC#349476	30	6N	14W
FOUR OR MORE#4	AMC#349477	19	6N	14W
FOUR OR MORE#5	AMC#349478	19	6N	14W
FOUR OR MORE#6	AMC#349479	19	6N	14W
Sub-Total: 6				
Merrill Palmer Claims				
MP#1	AMC#357503	19	6N	14W
MP#2	AMC#357504	24	6N	15W
MP#3	AMC#357542	24	6N	15W
MP#4	AMC#357543	24	6N	15W
MP#5	AMC#358952	30	6N	14W
MP#6	AMC#358953	30	6N	14W
MP#7	AMC#358954	30	6N	14W
MP#8	AMC#358955	30	6N	14W
MP#9	AMC#358956	30	6N	14W
MP#10	AMC#358957	30	6N	14W
MP#11	AMC#358958	30	6N	14W
MP#12	AMC#358959	25	6N	15W
MP#13	AMC#358960	25	6N	15W
MP#14	AMC#358961	25	6N	15W

25

MP#15	AMC#358962	25	6N	15W
MP#16	AMC#358963	25	6N	15W
MP#17	AMC#358964	25	6N	15W
MP#18	AMC#358965	25	6N	15W
MP#19	AMC#358966	25	6N	15W
MP#20	AMC#358967	25	6N	15W
MP#21	AMC#358968	25	6N	15W
MP#22	AMC#358969	25	6N	15W
MP#23	AMC#358970	25	6N	15W
Sub-Total: 23				
King Claims				
KING#1	AMC#357198	30	6N	14W
KING#2	AMC#357199	30	6N	14W
KING#3	AMC#357200	30	6N	14W
KING#4	AMC#357201	30	6N	14W
KING#5	AMC#357202	30	6N	14W
KING#6	AMC#357505	19	6N	14W
KING#7	AMC#357506	30	6N	14W
KING#8	AMC#358944	19	6N	14W
KING#9	AMC#358945	19	6N	14W
KING#10	AMC#358946	19	6N	14W
KING#11	AMC#358947	19	6N	14W
KING#12	AMC#358948	19	6N	14W
KING#13	AMC#358949	19	6N	14W
KING#14	AMC#358950	19	6N	14W
KING#15	AMC#358951	19	6N	14W
Sub-Total: 15				
Black Jack Claims				
BLACK JACK#1	AMC#356883	30	6N	14W
BLACK JACK#2	AMC#356909	29	6N	14W
BLACK JACK#3	AMC#357117	29	6N	14W
BLACK JACK#4	AMC#357118	29	6N	14W
BLACK JACK#5	AMC#358943	29	6N	14W
BJ #6	AMC#360012	29	6N	14W
BJ #7	AMC#360013	29	6N	14W
BJ #8	AMC#360014	29	6N	14W
Sub-Total: 8				

RECEIVED
 BLM AZ STATE OFFICE
 37
 PRODMO ARIZONA

BT

Yuma King				
Yuma 108	AMC# 369846	30	6N	14W
Yuma 109	AMC# 369847	30	6N	14W
Yuma 110	AMC# 369848	30	6N	14W
Yuma 111	AMC# 369849	30	6N	14W
Yuma 112	AMC# 369850	30	6N	14W
Yuma 113	AMC# 369851	30	6N	14W
Yuma 114	AMC# 369852	30	6N	14W
Yuma 115	AMC# 369853	30	6N	14W
Yuma 116	AMC# 369854	30	6N	14W
Yuma 117	AMC# 369855	30	6N	14W
Yuma 118	AMC# 369856	30	6N	14W
Yuma 119	AMC# 369857	30	6N	14W
Yuma 120	AMC# 369858	30	6N	14W
Yuma 121	AMC# 369859	29	6N	14W
Yuma 122	AMC# 369860	29	6N	14W
Yuma 123	AMC# 369861	29	6N	14W
Yuma 124	AMC# 369862	29	6N	14W
Yuma 125	AMC# 369863	29	6N	14W
Yuma 126	AMC# 369864	29	6N	14W
Yuma 1	AMC# 369865	20	6N	14W
Yuma 2	AMC# 369866	20	6N	14W
Yuma 3	AMC# 369867	20	6N	14W
Yuma 4	AMC# 369868	20	6N	14W
Yuma 5	AMC# 369869	20	6N	14W
Yuma 6	AMC# 369870	20	6N	14W
Yuma 7	AMC# 369871	20	6N	14W
Yuma 8	AMC# 369872	20	6N	14W
Yuma 9	AMC# 369873	20	6N	14W
Yuma 10	AMC# 369874	20	6N	14W
Yuma 11	AMC# 369875	20	6N	14W
Yuma 12	AMC# 369876	20	6N	14W
Yuma 13	AMC# 369877	20	6N	14W
Yuma 14	AMC# 369878	20	6N	14W
Yuma 15	AMC# 369879	19	6N	14W
Yuma 16	AMC# 369880	19	6N	14W
Yuma 17	AMC# 369881	19	6N	14W
Yuma 18	AMC# 369882	19	6N	14W

PHOENIX, ARIZONA

RECEIVED
BLMAZ STATE OFFICE

ST

Yuma 19	AMC# 369883	19	6N	14W
Yuma 20	AMC# 369884	19	6N	14W
Yuma 21	AMC# 369885	19	6N	14W
Yuma 23	AMC# 369886	19	6N	14W
Yuma 22	AMC# 369887	19	6N	14W
Sub-Total: 42				
Yuma Queen				
Yuma 98	AMC# 369783	23	6N	15W
Yuma 99	AMC# 369784	23	6N	15W
Yuma 100	AMC# 369785	23	6N	15W
Yuma 101	AMC# 369786	23	6N	15W
Yuma 101B	AMC# 369787	25	6N	15W
Yuma 102	AMC# 369788	25	6N	15W
Yuma 103	AMC# 369789	25	6N	15W
Yuma 104	AMC# 369790	30	6N	14W
Yuma 105	AMC# 369791	30	6N	14W
Yuma 106	AMC# 369792	30	6N	14W
Yuma 107	AMC# 369793	30	6N	14W
Yuma 24	AMC# 369794	19	6N	14W
Yuma 25	AMC# 369795	19	6N	14W
Yuma 26	AMC# 369796	24	6N	15W
Yuma 27	AMC# 369797	24	6N	15W
Yuma 28	AMC# 369798	24	6N	15W
Yuma 29	AMC# 369799	24	6N	15W
Yuma 30	AMC# 369800	24	6N	15W
Yuma 31	AMC# 369801	24	6N	15W
Yuma 32	AMC# 369802	24	6N	15W
Yuma 33	AMC# 369803	24	6N	15W
Yuma 34	AMC# 369804	25	6N	15W
Yuma 35	AMC# 369805	25	6N	15W
Yuma 36	AMC# 369806	25	6N	15W
Yuma 37	AMC# 369807	24	6N	15W
Yuma 38	AMC# 369808	24	6N	15W
Yuma 39	AMC# 369809	24	6N	15W
Yuma 40	AMC# 369810	24	6N	15W
Yuma 41	AMC# 369811	24	6N	15W
Yuma 42	AMC# 369812	24	6N	15W
Yuma 43	AMC# 369813	24	6N	15W

PHOENIX, ARIZONA

RECEIVED
BLM AZ STATE OFFICE

DT

Yuma 44	AMC# 369814	24	6N	15W
Yuma 45	AMC# 369815	24	6N	15W
Yuma 46	AMC# 369816	24	6N	15W
Yuma 47	AMC# 369817	24	6N	15W
Yuma 48	AMC# 369818	24	6N	15W
Yuma 49	AMC# 369819	24	6N	15W
Yuma 50	AMC# 369820	25	6N	15W
Yuma 51	AMC# 369821	25	6N	15W
Yuma 52	AMC# 369822	25	6N	15W
Yuma 53	AMC# 369823	25	6N	15W
Yuma 54	AMC# 369824	25	6N	15W
Yuma 55	AMC# 369825	25	6N	15W
Yuma 56	AMC# 369826	25	6N	15W
Yuma 57	AMC# 369827	26	6N	15W
Yuma 58	AMC# 369828	26	6N	15W
Yuma 59	AMC# 369829	26	6N	15W
Yuma 60	AMC# 369830	26	6N	15W
Yuma 61	AMC# 369831	26	6N	15W
Yuma 62	AMC# 369832	26	6N	15W
Yuma 63	AMC# 369833	26	6N	15W
Yuma 64	AMC# 369834	26	6N	15W
Yuma 65	AMC# 369835	23	6N	15W
Yuma 66	AMC# 369836	23	6N	15W
Yuma 67	AMC# 369837	23	6N	15W
Yuma 68	AMC# 369838	23	6N	15W
Yuma 69	AMC# 369839	23	6N	15W
Yuma 70	AMC# 369840	23	6N	15W
Yuma 71	AMC# 369841	23	6N	15W
Yuma 72	AMC# 369842	23	6N	15W
Yuma 73	AMC# 369843	23	6N	15W
Yuma 74	AMC# 369844	23	6N	15W
Yuma 75	AMC# 369845	23	6N	15W
Sub-Total: 63				
North Yuma				
North Yuma #1	AMC# 371321	20	6N	14W
North Yuma #2	AMC# 371322	20	6N	14W
North Yuma #3	AMC# 371323	17	6N	14W
North Yuma #4	AMC# 371324	17	6N	14W
North Yuma #5	AMC# 371325	17	6N	14W

2013 AUG - 8 A 9:37

RECEIVED
BLM AZ STATE OFFICE

North Yuma #6	AMC# 371326	17	6N	14W
North Yuma #7	AMC# 371327	18	6N	14W
North Yuma #8	AMC# 371328	18	6N	14W
North Yuma #9	AMC# 371329	18	6N	14W
North Yuma #10	AMC# 371330	18	6N	14W
North Yuma #11	AMC# 371331	19	6N	14W
North Yuma #12	AMC# 371332	19	6N	14W
North Yuma #13	AMC# 371333	19	6N	14W
North Yuma #14	AMC# 371334	19	6N	14W
North Yuma #15	AMC# 371335	18	6N	14W
North Yuma #16	AMC# 371336	18	6N	14W
North Yuma #17	AMC# 371337	18	6N	14W
North Yuma #18	AMC# 371338	18	6N	14W
North Yuma #19	AMC# 371339	18	6N	14W
North Yuma #20	AMC# 371340	18	6N	14W
North Yuma #21	AMC# 371341	18	6N	14W
North Yuma #22	AMC# 371342	18	6N	14W
North Yuma #23	AMC# 371343	19	6N	14W
North Yuma #24	AMC# 371344	19	6N	14W
Sub-Total: 24				
NORTHWEST YUMA				
NORTHWEST YUMA #1	AMC378795	23	6N	15W
NORTHWEST YUMA #2	AMC378796	23	6N	15W
NORTHWEST YUMA #3	AMC378797	14	6N	15W
NORTHWEST YUMA #4	AMC378798	14	6N	15W
NORTHWEST YUMA #5	AMC378799	14	6N	15W
NORTHWEST YUMA #6	AMC378800	14	6N	15W
NORTHWEST YUMA #7	AMC378801	14	6N	15W
NORTHWEST YUMA #8	AMC378802	14	6N	15W
NORTHWEST YUMA #9	AMC378803	14	6N	15W
NORTHWEST YUMA #10	AMC378804	14	6N	15W
NORTHWEST YUMA #11	AMC378805	23	6N	15W
NORTHWEST YUMA #12	AMC378806	23	6N	15W
NORTHWEST YUMA #13	AMC378807	23	6N	15W
NORTHWEST YUMA #14	AMC378808	23	6N	15W
NORTHWEST YUMA #15	AMC378809	14	6N	15W
NORTHWEST YUMA #16	AMC378810	14	6N	15W
NORTHWEST YUMA #17	AMC378811	14	6N	15W
NORTHWEST YUMA #18	AMC378812	14	6N	15W

RECEIVED
 BLM AZ STATE OFFICE

5

NORTHWEST YUMA #19	AMC378813	13	6N	15W
NORTHWEST YUMA #20	AMC378814	13	6N	15W
NORTHWEST YUMA #21	AMC378815	13	6N	15W
NORTHWEST YUMA #22	AMC378816	13	6N	15W
NORTHWEST YUMA #23	AMC378817	24	6N	15W
NORTHWEST YUMA #24	AMC378818	24	6N	15W
NORTHWEST YUMA #25	AMC378819	24	6N	15W
NORTHWEST YUMA #26	AMC378820	24	6N	15W
NORTHWEST YUMA #27	AMC378821	13	6N	15W
NORTHWEST YUMA #28	AMC378822	13	6N	15W
NORTHWEST YUMA #29	AMC378823	13	6N	15W
NORTHWEST YUMA #30	AMC378824	13	6N	15W
NORTHWEST YUMA #31	AMC378825	13	6N	15W
NORTHWEST YUMA #32	AMC378826	13	6N	15W
NORTHWEST YUMA #33	AMC378827	13	6N	15W
NORTHWEST YUMA #34	AMC378828	13	6N	15W
NORTHWEST YUMA #35	AMC378829	24	6N	15W
NORTHWEST YUMA #36	AMC378830	24	6N	15W
NORTHWEST YUMA #37	AMC378831	19	6N	14W
NORTHWEST YUMA #38	AMC378832	19	6N	14W
NORTHWEST YUMA #39	AMC378833	18	6N	14W
NORTHWEST YUMA #40	AMC378834	18	6N	14W
NORTHWEST YUMA #41	AMC378835	18	6N	14W
NORTHWEST YUMA #42	AMC378836	18	6N	14W
Subtotal: 42				
SE YUMA				
SE YUMA #1	AMC378837	36	6N	15W
SE YUMA #18	AMC378854	36	6N	15W
SE YUMA #19	AMC378855	31	6N	14W
SE YUMA #20	AMC378856	31	6N	14W
SE YUMA #21	AMC378857	31	6N	14W
SE YUMA #22	AMC378858	31	6N	14W
SE YUMA #23	AMC378859	31	6N	14W
SE YUMA #24	AMC378860	31	6N	14W
SE YUMA #25	AMC378861	31	6N	14W
SE YUMA #26	AMC378862	31	6N	14W
SE YUMA #27	AMC378863	31	6N	14W
SE YUMA #28	AMC378864	31	6N	14W
SE YUMA #29	AMC378865	31	6N	14W

2013 AUG - 8 A P: 37
 RECEIVED
 BLM AZ STATE OFFICE

RS

SE YUMA #30	AMC378866	31	6N	14W
SE YUMA #31	AMC378867	31	6N	14W
SE YUMA #32	AMC378868	31	6N	14W
SE YUMA #33	AMC378869	31	6N	14W
SE YUMA #34	AMC378870	31	6N	14W
SE YUMA #35	AMC378871	31	6N	14W
SE YUMA #36	AMC378872	31	6N	14W
SE YUMA #37	AMC378873	31	6N	14W
SE YUMA #38	AMC378874	31	6N	14W
SE YUMA #39	AMC378875	31	6N	14W
SE YUMA #40	AMC378876	31	6N	14W
SE YUMA #41	AMC378877	31	6N	14W
SE YUMA #42	AMC378878	31	6N	14W
SE YUMA #43	AMC378879	31	6N	14W
SE YUMA #44	AMC378880	31	6N	14W
SE YUMA #45	AMC378881	31	6N	14W
SE YUMA #46	AMC378882	32	6N	14W
SE YUMA #47	AMC378883	32	6N	14W
SE YUMA #48	AMC378884	32	6N	14W
SE YUMA #49	AMC378885	32	6N	14W
SE YUMA #50	AMC378886	32	6N	14W
SE YUMA #51	AMC378887	32	6N	14W
SE YUMA #52	AMC378888	32	6N	14W
SE YUMA #53	AMC378889	32	6N	14W
SE YUMA #54	AMC378890	32	6N	14W
SE YUMA #55	AMC378891	32	6N	14W
SE YUMA #56	AMC378892	32	6N	14W
SE YUMA #57	AMC378893	32	6N	14W
SE YUMA #58	AMC378894	32	6N	14W
SE YUMA #59	AMC378895	32	6N	14W
SE YUMA #60	AMC378896	32	6N	14W
SE YUMA #61	AMC378897	32	6N	14W
SE YUMA #62	AMC378898	32	6N	14W
SE YUMA #63	AMC378899	32	6N	14W
SE YUMA #64	AMC378900	32	6N	14W
SE YUMA #65	AMC378901	32	6N	14W
SE YUMA #66	AMC378902	32	6N	14W
SE YUMA #67	AMC378903	32	6N	14W
SE YUMA #68	AMC378904	32	6N	14W
SE YUMA #69	AMC378905	29	6N	14W

2013 AUG - 8 A 9:37

RECEIVED
BLMAZ STATE OFFICE

55

SE YUMA #70	AMC378906	29	6N	14W
SE YUMA #71	AMC378907	29	6N	14W
SE YUMA #72	AMC378908	29	6N	14W
SE YUMA #73	AMC378909	29	6N	14W
SE YUMA #74	AMC378910	29	6N	14W
SE YUMA #75	AMC378911	29	6N	14W
SE YUMA #76	AMC378912	20	6N	14W
SE YUMA #77	AMC378913	20	6N	14W
SE YUMA #78	AMC378914	20	6N	14W
SE YUMA #79	AMC378915	32	6N	14W
SE YUMA #80	AMC378916	32	6N	14W
SE YUMA #81	AMC378917	32	6N	14W
SE YUMA #82	AMC378918	32	6N	14W
SE YUMA #83	AMC378919	32	6N	14W
SE YUMA #84	AMC378920	29	6N	14W
SE YUMA #85	AMC378921	29	6N	14W
SE YUMA #86	AMC378922	29	6N	14W
SE YUMA #87	AMC378923	29	6N	14W
SE YUMA #88	AMC378924	29	6N	14W
SE YUMA #89	AMC378925	29	6N	14W
SE YUMA #90	AMC378926	29	6N	14W
SE YUMA #91	AMC378927	29	6N	14W
SE YUMA #92	AMC378928	20	6N	14W
SE YUMA #93	AMC378929	20	6N	14W
SE YUMA #94	AMC378930	28	6N	14W
SE YUMA #95	AMC378931	28	6N	14W
SE YUMA #96	AMC378932	28	6N	14W
SE YUMA #97	AMC378933	28	6N	14W
SE YUMA #98	AMC378934	28	6N	14W
SE YUMA #99	AMC378935	28	6N	14W
SE YUMA #100	AMC378936	28	6N	14W
SE YUMA #101	AMC378937	28	6N	14W
SE YUMA #102	AMC378938	32	6N	14W
SE YUMA #103	AMC378939	32	6N	14W
SE YUMA #104	AMC378940	28	6N	14W
SE YUMA #105	AMC378941	33	6N	14W
SE YUMA #106	AMC378942	33	6N	14W
SE YUMA #107	AMC378943	33	6N	14W
SE YUMA #108	AMC378944	33	6N	14W
SE YUMA #109	AMC378945	28	6N	14W

RECEIVED
 BLM AZ STATE OFFICE
 P.O. BOX 100
 PHOENIX, ARIZONA

25

SE YUMA #110	AMC378946	33	6N	14W
SE YUMA #111	AMC378947	33	6N	14W
SE YUMA #112	AMC378948	33	6N	14W
SE YUMA #113	AMC378949	33	6N	14W
Subtotal: 97				
Grand Total: 320 mining claims				

RECEIVED
BLM AZ STATE OFFICE
2013 AUG - 8 A 9: 37
PHOENIX, ARIZONA

BT



August 7, 2013

Bureau of Land Management

Arizona State Office

One North Central Avenue

Suite 800

Phoenix, AZ 85004-4427

Via fedex air bill number: 8768 8686 3824

RECEIVED
BLMAZ STATE OFFICE
2013 AUG - 8 A 9:36
PHOENIX, ARIZONA

Payment of Maintenance Fees

Dear Gentlemen/Susie Cruz:

Attached is check number 1117 for filing the 2013-2014 maintenance fees for 320 Mining Claims by Merrill Palmer/Rare Green located in La Paz County, Arizona with Form MCF112 and attached schedule of claims.

Please return the receipt acknowledging this to our address on the letterhead. I have included an envelope for the return mail.

Thanks.

Neil A. Cox

00024
00028

FedEx *NEW Package*
Express *US Airbill*

FedEx Tracking Number **8768 8686 3824**

Form ID No. **0215**

Recipient's Copy

RECIPIENT: PEEL HERE

1 From This portion can be removed for Recipient's records.
Date 8/7/13 FedEx Tracking Number 876886863824

Sender's Name Neil Cox Phone 303 684-6644

Company RARE GREEN INC

Address 5380 HIGHLANDS DR Dept./Floor/Suite/Room _____

City LONGMONT State CO ZIP 80503-8013

2 Your Internal Billing Reference

3 To Recipient's Name Susie Cruz Phone 602 417 9529

Company US Dept of the Interior / BLM

Address One North Central Ave HOLD Weekday
We cannot deliver to P.O. boxes or P.O. ZIP codes. Dept./Floor/Suite/Room _____
FedEx location address REQUIRED. NOT available for FedEx First Overnight.

Address Suite # 800 HOLD Saturday
FedEx location address REQUIRED. Available ONLY for FedEx Priority Overnight and FedEx 2Day to select locations.

City PHOENIX State AZ ZIP 85004-4427
0440310556



8768 8686 3824

4 Express Package Service * To most locations.
NOTE: Service order has changed. Please select carefully. Packages up to 150 lbs. For packages over 150 lbs., use the new FedEx Express Freight US Airbill.

Next Business Day

FedEx First Overnight
Earliest next business morning delivery to select locations. Friday shipments will be delivered on Monday unless SATURDAY Delivery is selected.

FedEx Priority Overnight
Next business morning.* Friday shipments will be delivered on Monday unless SATURDAY Delivery is selected.

FedEx Standard Overnight
Next business afternoon.* Saturday Delivery NOT available.

2 or 3 Business Days

NEW FedEx 2Day A.M.
Second business morning.* Saturday Delivery NOT available.

FedEx 2Day
Second business afternoon.* Thursday shipments will be delivered on Monday unless SATURDAY Delivery is selected.

FedEx Express Saver
Third business day.* Saturday Delivery NOT available.

5 Packaging * Declared value limit \$500.

FedEx Envelope* FedEx Pak* FedEx Box FedEx Tube Other

6 Special Handling and Delivery Signature Options

SATURDAY Delivery
NOT available for FedEx Standard Overnight, FedEx 2Day A.M., or FedEx Express Saver.

No Signature Required
Package may be left without obtaining a signature for delivery.

Direct Signature
Someone at recipient's address may sign for delivery. Fee applies.

Indirect Signature
If no one is available at recipient's address, someone at a neighboring address may sign for delivery. For residential deliveries only. Fee applies.

Does this shipment contain dangerous goods?
One box must be checked.

No Yes As per attached Shipper's Declaration. Yes Shipper's Declaration not required. Dry Ice Dry ice, 9, UN 1845 _____ x _____ kg

Dangerous goods (including dry ice) cannot be shipped in FedEx packaging or placed in a FedEx Express Drop Box. Cargo Aircraft Only

7 Payment Bill to: Enter FedEx Acct. No. or Credit Card No. below. Obtain recip Acct. No.

Sender Acct. No. in Section 1 will be billed. Recipient Third Party Credit Card Cash/Check

Total Packages _____ Total Weight _____ lbs. Credit Card Auth. _____

*Our liability is limited to \$100 unless you declare a higher value. See the current FedEx Service Guide for details.
Rev. Date 11/10 • Part #163134 • ©1994-2010 FedEx • PRINTED IN U.S.A. SRS

fedex.com 1.800.GoFedEx 1.800.463.3339

FedEx

For FedEx Express® Shipments Only

00024
00028

FedEx *NEW Package*
Express *US Airbill*

FedEx Tracking Number **8768 8686 3824**

Form No. **0215**

Recipient's Copy

1 From This portion can be removed for Recipient's records.

Date **8/7/13** FedEx Tracking Number **876886863824**

Sender's Name **Neil Cox** Phone **303 684-6444**

Company **RARE GREEN INC**

Address **5380 HIGHLANDS DR** Dept./Floor/Suite/Room

City **LONGMONT** State **CO** ZIP **80503-8013**

2 Your Internal Billing Reference

3 To Recipient's Name **Susie Cruz** Phone **602 477-9525**

Company **US Dept of the Interior / BLM**

Address **ONE North Central Av** HOLD Weekday
We cannot deliver to P.O. boxes or P.O. ZIP codes. Dept./Floor/Suite/Room **REQUIRES** NOT available for FedEx First Overnight.

Address **Su K # 800** HOLD Saturday
FedEx location address **REQUIRES** Available ONLY for FedEx Priority Overnight and FedEx 2Day to select locations.

City **PHOENIX** State **AZ** ZIP **85004-4427**
0440310556



8768 8686 3824

4 Express Package Service * To select locations. NOTE: Service order has changed. Please select carefully.

Packages up to 150 lbs. For packages over 150 lbs, see the new FedEx Express Freight US Airbill.

Next Business Day

- FedEx First Overnight**
Earliest next business morning delivery to select locations. Friday shipments will be delivered on Monday unless SATURDAY Delivery is selected.
- FedEx Priority Overnight**
Next business morning. Friday shipments will be delivered on Saturday unless SATURDAY Delivery is selected.
- FedEx Standard Overnight**
Next business afternoon. Saturday Delivery NOT available.

2 or 3 Business Days

- NEW FedEx 2Day A.M.**
Second business morning. Saturday Delivery NOT available.
- FedEx 2Day**
Second business afternoon. Thursday shipments will be delivered on Monday unless SATURDAY Delivery is selected.
- FedEx Express Saver**
Third business day. Saturday Delivery NOT available.

5 Packaging * Declared value limit \$500.

- FedEx Envelope*** **FedEx Pak*** **FedEx Box** **FedEx Tube** **Other**

6 Special Handling and Delivery Signature Options

SATURDAY Delivery
NOT available for FedEx Standard Overnight, FedEx 2Day A.M., or FedEx Express Saver.

No Signature Required
Package may be left without obtaining a signature for delivery.

Direct Signature
Company at recipient's address may sign for delivery. Fee applies.

Indirect Signature
If no one is available at recipient's address, someone at a neighboring address may sign for delivery. For residential deliveries only. Fee applies.

Does this shipment contain dangerous goods?

- No** **Yes** As per attached Shipper's Declaration.
- Yes** Shipper's Declaration not required.
- Dry Ice** **Cargo Aircraft Only**

7 Payment Bill to:

- Sender** Acct. No. in Section 1 will be billed. **Recipient** **Third Party** **Credit Card** **Cash/Check**

Total Packages Total Weight Credit Card Auth.

*Our liability is limited to \$100 unless you declare a higher value. See the current FedEx Service Guide for details.

Rev. Date 1/10 • Part #16215 • ©1994-2010 FedEx • PRINTED IN U.S.A. 611

Insert airbill here

fedex.com 1800.GoFedEx 1800.463.3339

fedex.com 1800.GoFedEx 1800.463.3339

FedEx
Express

RECEIVED
BLM AZ STATE OFFICE
2013 AUG 8 9:36
PHOENIX, ARIZONA
277

FedEx
TRK# 8768 8686 3824
0215
THU - 08 AUG 3:00P
STANDARD OVERNIGHT.
85004
AZ-US.
PHX
Emp# 928579 07AUG13 FNLA 519C1/89B9/93AB

XH ZSYA



The World On Time.
Envelope

RECEIVED
BLM AZ STATE OFFICE
2013 AUG - 8 A 9:38
PHOENIX, ARIZONA

Align bottom of Peel and Stick Airbill here.

Rare Green 

5380 HIGHLANDS DRIVE
LONGMONT, CO. 80503

Attn:

Susie CRUZ

RECEIVED
BLMAZ STATE OFFICE
2013 AUG - 8 A 9 36
PHOENIX, ARIZONA

United States Department of the Interior
Bureau of Land Management
 LANDS/RECREATION & PLANNING
 ONE N CENTRAL AVE
 PHOENIX, AZ 85004 -2203
 Phone: 602-417-9200

Receipt

No: 2851239

Transaction #: 2936972	
Date of Transaction: 08/09/2013	
CUSTOMER:	
RARE GREEN INC 5380 HIGHLANDS DR LONGMONT,CO 80503-8013 US	

LINE #	QTY	DESCRIPTION	REMARKS	UNIT PRICE	TOTAL
1	1.00	LOCATABLE MINERALS / MINING CLAIMS-NOT NEW-UNADJUD,ONE AUTH NO. ONLY / MINING CLAIM MONEY RECEIVED CASES: AMC349474/\$44800.00	MAINT FEE PYMNT (320) 2014	- n/a -	44800.00
TOTAL:					\$44,800.00

PAYMENT INFORMATION					
1	AMOUNT:	44800.00	POSTMARKED:	08/07/2013	
	TYPE:	CHECK	RECEIVED:	08/08/2013	
	CHECK NO:	1117			
	NAME:	RARE GREEN INC 5380 HIGHLANDS DR LONGMONT CO 80503-8013 US			

REMARKS

This receipt was generated by the automated BLM Collections and Billing System and is a paper representation of a portion of the official electronic record contained therein.

AMC 349474
 356883
 356909
 357117
 357198

357503
 357542
 358943
 360012

369783
 369846
 371321
 378795

MAINTENANCE FEE PAYMENT

Claimant Name: Rare Green, Inc.
 Address: 5380 Highlands DR.
 City: Longmont State: CO Zip: 80503
 Telephone: (303) 684 6644
 E-mail address: ncox1@aol.com
 Signature: Neil Wood

RECEIVED
 B.L.M. AZ STATE OFFICE
 2012 JUL 23 A 11:15
 PHOENIX, AZ
 BLM
 Date
 Stamp

Check here if this is a change of address.

LINE NO.	AMC NUMBER	CLAIM/SITE NAME	COUNTY RECORDER DATA (If available)	TWP	RNG	SEC
1						
2						
3		(see attached schedule)				
4		320 Lode Claims @ \$140 = \$44,800				
5						
6						
7						
8						
9						
10						

List additional claims on Form MCF114.

Bureau of Land Management
 Arizona State Office
www.blm.gov/az/

No. of Claims: 320 x \$140 = \$44,800.00
 Check No: 1046 Init. A.W.
 Receipt No.: 2613620
 For BLM Use Only

Form: MCF112
 Revised July 2009

This form is available from the Arizona Department of Mines and Mineral Resources and may be reproduced.

July 18, 2012

ENTERED INTO COMPUTER ALL LODE CLAIMS;
 JUL 24 2012 PB ALL 320 CLAIMS ARE
 20.66 ACRES EACH PB

Rare Green



July 18, 2011

Bureau of Land Management

Arizona State Office

One North Central Avenue

Suite 800

Phoenix, AZ 85004-4427

Via fedex air bill number: 8768 8686 3868

Payment of Maintenance Fees

Dear Susy Cruz:

We are submitting (\$44,800) for filing the 2012-2013 maintenance fees for 320 claims owned by Merrill Palmer (see list attached) with Rare Green, Inc.'s check number 1046. Please return the materials with the BLM "filed" stamp to the undersigned at the address on this letterhead.

Thanks.

A handwritten signature in black ink, appearing to read 'Neil A. Cox', written in a cursive style.

Neil A. Cox

303-684-6644

RECEIVED
B.L.M. AZ STATE OFFICE
2012 JUL 23 A 11: 15
PHOENIX, AZ

EXHIBIT A

To Mineral Lease Effective August 1, 2011
Between Merrill Palmer and Rare Green, Inc.

Identification of Lands and Rights contained in the "Property" as defined in the Lease.

Part I – 320 Unpatented Federal Lode Mining Claims owned/controlled by Lessor on the Yuma King Property, located in the mining districts known variously as the Ellsworth or Harcuvar or Harquahaha districts, Township 6 North, Ranges 14 & 15 West, G&SR Meridian, in La Paz County, Arizona State BLM District Management Office, Arizona, more particularly described as follows:

Claim Name	BLM Serial No.	Sec	Twp	Range
Fiddes Claims				
FOUR OR MORE#1	AMC#349474	30	6N	14W
FOUR OR MORE#2	AMC#349475	30	6N	14W
FOUR OR MORE#3	AMC#349476	30	6N	14W
FOUR OR MORE#4	AMC#349477	19	6N	14W
FOUR OR MORE#5	AMC#349478	19	6N	14W
FOUR OR MORE#6	AMC#349479	19	6N	14W
Sub-Total: 6				
Merrill Palmer Claims				
MP#1	AMC#357503	19	6N	14W
MP#2	AMC#357504	24	6N	15W
MP#3	AMC#357542	24	6N	15W
MP#4	AMC#357543	24	6N	15W
MP#5	AMC#358952	30	6N	14W
MP#6	AMC#358953	30	6N	14W
MP#7	AMC#358954	30	6N	14W
MP#8	AMC#358955	30	6N	14W
MP#9	AMC#358956	30	6N	14W
MP#10	AMC#358957	30	6N	14W
MP#11	AMC#358958	30	6N	14W
MP#12	AMC#358959	25	6N	15W
MP#13	AMC#358960	25	6N	15W
MP#14	AMC#358961	25	6N	15W

RECEIVED
 B.L.M. AZ STATE
 OFFICE
 PHOENIX, AZ
 2012 JUL 25

504

Jan

MP#15	AMC#358962	25	6N	15W
MP#16	AMC#358963	25	6N	15W
MP#17	AMC#358964	25	6N	15W
MP#18	AMC#358965	25	6N	15W
MP#19	AMC#358966	25	6N	15W
MP#20	AMC#358967	25	6N	15W
MP#21	AMC#358968	25	6N	15W
MP#22	AMC#358969	25	6N	15W
MP#23	AMC#358970	25	6N	15W
Sub-Total: 23				
King Claims				
KING#1	AMC#357198	30	6N	14W
KING#2	AMC#357199	30	6N	14W
KING#3	AMC#357200	30	6N	14W
KING#4	AMC#357201	30	6N	14W
KING#5	AMC#357202	30	6N	14W
KING#6	AMC#357505	19	6N	14W
KING#7	AMC#357506	30	6N	14W
KING#8	AMC#358944	19	6N	14W
KING#9	AMC#358945	19	6N	14W
KING#10	AMC#358946	19	6N	14W
KING#11	AMC#358947	19	6N	14W
KING#12	AMC#358948	19	6N	14W
KING#13	AMC#358949	19	6N	14W
KING#14	AMC#358950	19	6N	14W
KING#15	AMC#358951	19	6N	14W
Sub-Total: 15				
Black Jack Claims				
BLACK JACK#1	AMC#356883	30	6N	14W
BLACK JACK#2	AMC#356909	29	6N	14W
BLACK JACK#3	AMC#357117	29	6N	14W
BLACK JACK#4	AMC#357118	29	6N	14W
BLACK JACK#5	AMC#358943	29	6N	14W
BJ #6	AMC#360012	29	6N	14W
BJ #7	AMC#360013	29	6N	14W
BJ #8	AMC#360014	29	6N	14W
Sub-Total: 8				

RECEIVED
 PHOENIX, AZ
 JUL 23 AM 11:15

wa

Yuma King				
Yuma 108	AMC# 369846	30	6N	14W
Yuma 109	AMC# 369847	30	6N	14W
Yuma 110	AMC# 369848	30	6N	14W
Yuma 111	AMC# 369849	30	6N	14W
Yuma 112	AMC# 369850	30	6N	14W
Yuma 113	AMC# 369851	30	6N	14W
Yuma 114	AMC# 369852	30	6N	14W
Yuma 115	AMC# 369853	30	6N	14W
Yuma 116	AMC# 369854	30	6N	14W
Yuma 117	AMC# 369855	30	6N	14W
Yuma 118	AMC# 369856	30	6N	14W
Yuma 119	AMC# 369857	30	6N	14W
Yuma 120	AMC# 369858	30	6N	14W
Yuma 121	AMC# 369859	29	6N	14W
Yuma 122	AMC# 369860	29	6N	14W
Yuma 123	AMC# 369861	29	6N	14W
Yuma 124	AMC# 369862	29	6N	14W
Yuma 125	AMC# 369863	29	6N	14W
Yuma 126	AMC# 369864	29	6N	14W
Yuma 1	AMC# 369865	20	6N	14W
Yuma 2	AMC# 369866	20	6N	14W
Yuma 3	AMC# 369867	20	6N	14W
Yuma 4	AMC# 369868	20	6N	14W
Yuma 5	AMC# 369869	20	6N	14W
Yuma 6	AMC# 369870	20	6N	14W
Yuma 7	AMC# 369871	20	6N	14W
Yuma 8	AMC# 369872	20	6N	14W
Yuma 9	AMC# 369873	20	6N	14W
Yuma 10	AMC# 369874	20	6N	14W
Yuma 11	AMC# 369875	20	6N	14W
Yuma 12	AMC# 369876	20	6N	14W
Yuma 13	AMC# 369877	20	6N	14W
Yuma 14	AMC# 369878	20	6N	14W
Yuma 15	AMC# 369879	19	6N	14W
Yuma 16	AMC# 369880	19	6N	14W
Yuma 17	AMC# 369881	19	6N	14W
Yuma 18	AMC# 369882	19	6N	14W

RECEIVED
 PHOENIX, AZ
 STATE OFFICE
 APR 25 2011

JWC

Yuma 19	AMC# 369883	19	6N	14W
Yuma 20	AMC# 369884	19	6N	14W
Yuma 21	AMC# 369885	19	6N	14W
Yuma 23	AMC# 369886	19	6N	14W
Yuma 22	AMC# 369887	19	6N	14W
Sub-Total: 42				
Yuma Queen				
Yuma 98	AMC# 369783	23	6N	15W
Yuma 99	AMC# 369784	23	6N	15W
Yuma 100	AMC# 369785	23	6N	15W
Yuma 101	AMC# 369786	23	6N	15W
Yuma 101B	AMC# 369787	25	6N	15W
Yuma 102	AMC# 369788	25	6N	15W
Yuma 103	AMC# 369789	25	6N	15W
Yuma 104	AMC# 369790	30	6N	14W
Yuma 105	AMC# 369791	30	6N	14W
Yuma 106	AMC# 369792	30	6N	14W
Yuma 107	AMC# 369793	30	6N	14W
Yuma 24	AMC# 369794	19	6N	14W
Yuma 25	AMC# 369795	19	6N	14W
Yuma 26	AMC# 369796	24	6N	15W
Yuma 27	AMC# 369797	24	6N	15W
Yuma 28	AMC# 369798	24	6N	15W
Yuma 29	AMC# 369799	24	6N	15W
Yuma 30	AMC# 369800	24	6N	15W
Yuma 31	AMC# 369801	24	6N	15W
Yuma 32	AMC# 369802	24	6N	15W
Yuma 33	AMC# 369803	24	6N	15W
Yuma 34	AMC# 369804	25	6N	15W
Yuma 35	AMC# 369805	25	6N	15W
Yuma 36	AMC# 369806	25	6N	15W
Yuma 37	AMC# 369807	24	6N	15W
Yuma 38	AMC# 369808	24	6N	15W
Yuma 39	AMC# 369809	24	6N	15W
Yuma 40	AMC# 369810	24	6N	15W
Yuma 41	AMC# 369811	24	6N	15W
Yuma 42	AMC# 369812	24	6N	15W
Yuma 43	AMC# 369813	24	6N	15W

PHOENIX, AZ
 RECEIVED
 D.M. A. STATE OFFICE

Subt

nee

Yuma 44	AMC# 369814	24	6N	15W
Yuma 45	AMC# 369815	24	6N	15W
Yuma 46	AMC# 369816	24	6N	15W
Yuma 47	AMC# 369817	24	6N	15W
Yuma 48	AMC# 369818	24	6N	15W
Yuma 49	AMC# 369819	24	6N	15W
Yuma 50	AMC# 369820	25	6N	15W
Yuma 51	AMC# 369821	25	6N	15W
Yuma 52	AMC# 369822	25	6N	15W
Yuma 53	AMC# 369823	25	6N	15W
Yuma 54	AMC# 369824	25	6N	15W
Yuma 55	AMC# 369825	25	6N	15W
Yuma 56	AMC# 369826	25	6N	15W
Yuma 57	AMC# 369827	26	6N	15W
Yuma 58	AMC# 369828	26	6N	15W
Yuma 59	AMC# 369829	26	6N	15W
Yuma 60	AMC# 369830	26	6N	15W
Yuma 61	AMC# 369831	26	6N	15W
Yuma 62	AMC# 369832	26	6N	15W
Yuma 63	AMC# 369833	26	6N	15W
Yuma 64	AMC# 369834	26	6N	15W
Yuma 65	AMC# 369835	23	6N	15W
Yuma 66	AMC# 369836	23	6N	15W
Yuma 67	AMC# 369837	23	6N	15W
Yuma 68	AMC# 369838	23	6N	15W
Yuma 69	AMC# 369839	23	6N	15W
Yuma 70	AMC# 369840	23	6N	15W
Yuma 71	AMC# 369841	23	6N	15W
Yuma 72	AMC# 369842	23	6N	15W
Yuma 73	AMC# 369843	23	6N	15W
Yuma 74	AMC# 369844	23	6N	15W
Yuma 75	AMC# 369845	23	6N	15W
Sub-Total: 63				
North Yuma				
North Yuma #1	AMC# 371321	20	6N	14W
North Yuma #2	AMC# 371322	20	6N	14W
North Yuma #3	AMC# 371323	17	6N	14W
North Yuma #4	AMC# 371324	17	6N	14W
North Yuma #5	AMC# 371325	17	6N	14W

RECEIVED
 STATE OFFICE
 JUL 23 11:15 AM '11
 PHOENIX, AZ

Ju

North Yuma #6	AMC# 371326	17	6N	14W
North Yuma #7	AMC# 371327	18	6N	14W
North Yuma #8	AMC# 371328	18	6N	14W
North Yuma #9	AMC# 371329	18	6N	14W
North Yuma #10	AMC# 371330	18	6N	14W
North Yuma #11	AMC# 371331	19	6N	14W
North Yuma #12	AMC# 371332	19	6N	14W
North Yuma #13	AMC# 371333	19	6N	14W
North Yuma #14	AMC# 371334	19	6N	14W
North Yuma #15	AMC# 371335	18	6N	14W
North Yuma #16	AMC# 371336	18	6N	14W
North Yuma #17	AMC# 371337	18	6N	14W
North Yuma #18	AMC# 371338	18	6N	14W
North Yuma #19	AMC# 371339	18	6N	14W
North Yuma #20	AMC# 371340	18	6N	14W
North Yuma #21	AMC# 371341	18	6N	14W
North Yuma #22	AMC# 371342	18	6N	14W
North Yuma #23	AMC# 371343	19	6N	14W
North Yuma #24	AMC# 371344	19	6N	14W
Sub-Total: 24				
NORTHWEST YUMA				
NORTHWEST YUMA #1	AMC378795	23	6N	15W
NORTHWEST YUMA #2	AMC378796	23	6N	15W
NORTHWEST YUMA #3	AMC378797	14	6N	15W
NORTHWEST YUMA #4	AMC378798	14	6N	15W
NORTHWEST YUMA #5	AMC378799	14	6N	15W
NORTHWEST YUMA #6	AMC378800	14	6N	15W
NORTHWEST YUMA #7	AMC378801	14	6N	15W
NORTHWEST YUMA #8	AMC378802	14	6N	15W
NORTHWEST YUMA #9	AMC378803	14	6N	15W
NORTHWEST YUMA #10	AMC378804	14	6N	15W
NORTHWEST YUMA #11	AMC378805	23	6N	15W
NORTHWEST YUMA #12	AMC378806	23	6N	15W
NORTHWEST YUMA #13	AMC378807	23	6N	15W
NORTHWEST YUMA #14	AMC378808	23	6N	15W
NORTHWEST YUMA #15	AMC378809	14	6N	15W
NORTHWEST YUMA #16	AMC378810	14	6N	15W
NORTHWEST YUMA #17	AMC378811	14	6N	15W
NORTHWEST YUMA #18	AMC378812	14	6N	15W

RECEIVED
 B. M. AZ STATE OFFICE
 JUL 23 A

W

NORTHWEST YUMA #19	AMC378813	13	6N	15W
NORTHWEST YUMA #20	AMC378814	13	6N	15W
NORTHWEST YUMA #21	AMC378815	13	6N	15W
NORTHWEST YUMA #22	AMC378816	13	6N	15W
NORTHWEST YUMA #23	AMC378817	24	6N	15W
NORTHWEST YUMA #24	AMC378818	24	6N	15W
NORTHWEST YUMA #25	AMC378819	24	6N	15W
NORTHWEST YUMA #26	AMC378820	24	6N	15W
NORTHWEST YUMA #27	AMC378821	13	6N	15W
NORTHWEST YUMA #28	AMC378822	13	6N	15W
NORTHWEST YUMA #29	AMC378823	13	6N	15W
NORTHWEST YUMA #30	AMC378824	13	6N	15W
NORTHWEST YUMA #31	AMC378825	13	6N	15W
NORTHWEST YUMA #32	AMC378826	13	6N	15W
NORTHWEST YUMA #33	AMC378827	13	6N	15W
NORTHWEST YUMA #34	AMC378828	13	6N	15W
NORTHWEST YUMA #35	AMC378829	24	6N	15W
NORTHWEST YUMA #36	AMC378830	24	6N	15W
NORTHWEST YUMA #37	AMC378831	19	6N	14W
NORTHWEST YUMA #38	AMC378832	19	6N	14W
NORTHWEST YUMA #39	AMC378833	18	6N	14W
NORTHWEST YUMA #40	AMC378834	18	6N	14W
NORTHWEST YUMA #41	AMC378835	18	6N	14W
NORTHWEST YUMA #42	AMC378836	18	6N	14W
Subtotal: 42				
SE YUMA				
SE YUMA #1	AMC378837	36	6N	15W
SE YUMA #18	AMC378854	36	6N	15W
SE YUMA #19	AMC378855	31	6N	14W
SE YUMA #20	AMC378856	31	6N	14W
SE YUMA #21	AMC378857	31	6N	14W
SE YUMA #22	AMC378858	31	6N	14W
SE YUMA #23	AMC378859	31	6N	14W
SE YUMA #24	AMC378860	31	6N	14W
SE YUMA #25	AMC378861	31	6N	14W
SE YUMA #26	AMC378862	31	6N	14W
SE YUMA #27	AMC378863	31	6N	14W
SE YUMA #28	AMC378864	31	6N	14W
SE YUMA #29	AMC378865	31	6N	14W

RECEIVED
 AZ STATE
 PHOENIX, AZ
 JUL 23 11:51 AM '11

me

SE YUMA #30	AMC378866	31	6N	14W
SE YUMA #31	AMC378867	31	6N	14W
SE YUMA #32	AMC378868	31	6N	14W
SE YUMA #33	AMC378869	31	6N	14W
SE YUMA #34	AMC378870	31	6N	14W
SE YUMA #35	AMC378871	31	6N	14W
SE YUMA #36	AMC378872	31	6N	14W
SE YUMA #37	AMC378873	31	6N	14W
SE YUMA #38	AMC378874	31	6N	14W
SE YUMA #39	AMC378875	31	6N	14W
SE YUMA #40	AMC378876	31	6N	14W
SE YUMA #41	AMC378877	31	6N	14W
SE YUMA #42	AMC378878	31	6N	14W
SE YUMA #43	AMC378879	31	6N	14W
SE YUMA #44	AMC378880	31	6N	14W
SE YUMA #45	AMC378881	31	6N	14W
SE YUMA #46	AMC378882	32	6N	14W
SE YUMA #47	AMC378883	32	6N	14W
SE YUMA #48	AMC378884	32	6N	14W
SE YUMA #49	AMC378885	32	6N	14W
SE YUMA #50	AMC378886	32	6N	14W
SE YUMA #51	AMC378887	32	6N	14W
SE YUMA #52	AMC378888	32	6N	14W
SE YUMA #53	AMC378889	32	6N	14W
SE YUMA #54	AMC378890	32	6N	14W
SE YUMA #55	AMC378891	32	6N	14W
SE YUMA #56	AMC378892	32	6N	14W
SE YUMA #57	AMC378893	32	6N	14W
SE YUMA #58	AMC378894	32	6N	14W
SE YUMA #59	AMC378895	32	6N	14W
SE YUMA #60	AMC378896	32	6N	14W
SE YUMA #61	AMC378897	32	6N	14W
SE YUMA #62	AMC378898	32	6N	14W
SE YUMA #63	AMC378899	32	6N	14W
SE YUMA #64	AMC378900	32	6N	14W
SE YUMA #65	AMC378901	32	6N	14W
SE YUMA #66	AMC378902	32	6N	14W
SE YUMA #67	AMC378903	32	6N	14W
SE YUMA #68	AMC378904	32	6N	14W
SE YUMA #69	AMC378905	29	6N	14W

2012 JUL 23
 RECEIVED
 14W

ms Jnt

we

SE YUMA #110	AMC378946	33	6N	14W
SE YUMA #111	AMC378947	33	6N	14W
SE YUMA #112	AMC378948	33	6N	14W
SE YUMA #113	AMC378949	33	6N	14W
Subtotal: 97				
Grand Total: 320 mining claims				

Part II – Lessor's Rights under Lease Purchase Agreement between Lessor and Robert and Candace Fiddes, dated February 22, 2003, and granting leasehold and purchase rights to those certain six unpatented mining claims located in the mining districts known variously as the Ellsworth or Harcuvar or Harquahaha districts, Township 6 North, Ranges 14 & 15 West, G&SR Meridian, in La Paz County, Arizona State BLM District Management Office, Arizona, more particularly described above in Part I under the heading Fiddes Claims, including Claims entitled "Four or More" numbers 1 through 6" and incorporated herein by reference. Said Agreement provides Lessor with the right to purchase these six unpatented mining claims outright for \$200,000, and which has been paid down to a final \$45,000 payment due on or before February 22, 2012 at which time, those claims will be owned outright by Lessor subject to a 1% Net Returns Interest withheld by the Fiddes in their name as husband and wife.

Part III – Area of Interest is that area of land described in this Exhibit plus a 2 mile extension from the borders thereof which are included under the terms of the Lease.

Part IV – Known Conflicting Mining Claims or Rights:

Lessor knows and herein discloses the following conflicts or limitations on its rights within the boundaries of the Property as defined in the Lease:

Claim entitled "Way No. 7" (AMC No. 357903) and "Way No. 100 (AMC No. 360745) unpatented mining claims located in Sections 24 & 25, Township 6 North, Range 15 West, G&SR Mer., appearing to be prior, and valid mining claims.

Recording Requested By

And when recorded mail to:

Name: Merrill Palmer
Street Address: 128 SUNRAY DR.
City: LAKE HAVASU CITY
State: ARIZONA
Zip: 86403

Space above this line for recorder's use

QUITCLAIM DEED

We, CANDACE FIDDES AND ROBERT FIDDES

residing at 12754 E 37th PLACE YUMA, ARIZONA 85367

the undersigned grantor(s), for a valuable consideration, receipt of which is hereby acknowledged, do hereby remise, release, convey and forever quit claim to Merrill Palmer

residing at 128 SUNRAY DR. LAKE HAVASU CITY, ARIZONA

all interest in the following described real property situated in the County of LA PAZ

State of ARIZONA

6 BLM Lode Mining Claims

Serial Num	Quad	Claim Name/Number	Claimant(s)	Lead File
AMC349474	NE Sections 19, 20, 29, 30	FOUR OR MORE #1	FIDDES CANDACE	AMC349474
AMC349474		FOUR OR MORE #1	FIDDES ROBERT	AMC349474
AMC349475		FOUR OR MORE #2	FIDDES CANDACE	AMC349475
AMC349475		FOUR OR MORE #2	FIDDES ROBERT	AMC349475
AMC349476		FOUR OR MORE #3	FIDDES CANDACE	AMC349476
AMC349476		FOUR OR MORE #3	FIDDES ROBERT	AMC349476
AMC349477		FOUR OR MORE #4	FIDDES CANDACE	AMC349477
AMC349477		FOUR OR MORE #4	FIDDES ROBERT	AMC349477
AMC349478		FOUR OR MORE #5	FIDDES CANDACE	AMC349478
AMC349478		FOUR OR MORE #5	FIDDES ROBERT	AMC349478
AMC349479		FOUR OR MORE #6	FIDDES CANDACE	AMC349479
AMC349479		FOUR OR MORE #6	FIDDES ROBERT	AMC349479

Dated 1/1/2012

CANDACE S. FIDDES CANDACE POL

at YUMA, AZ

ROBERT J. FIDDES

Individual

STATE OF ARIZONA
COUNTY OF YUMA } SS.

On this 7th day of JAN. in the year 2012 before me,
RASSIDIE KEINERT, a Notary Public, duly



AMC349474 NE 1985 19
 AMC349475 NE 19, 30
 AMC349475 NE
 AMC349476 NE
 AMC349476 NE
 AMC349477 NE
 AMC349477 NE
 AMC349478 NE
 AMC349478 NE
 AMC349479 NE
 AMC349479 NE

FOUR OR MORE #1
 FOUR OR MORE #1
 FOUR OR MORE #2
 FOUR OR MORE #2
 FOUR OR MORE #3
 FOUR OR MORE #3
 FOUR OR MORE #4
 FOUR OR MORE #4
 FOUR OR MORE #5
 FOUR OR MORE #5
 FOUR OR MORE #6
 FOUR OR MORE #6

FIDDES CANDACE
 FIDDES ROBERT
 FIDDES CANDACE
 FIDDES ROBERT
 FIDDES CANDACE
 FIDDES ROBERT
 FIDDES CANDACE
 FIDDES ROBERT
 FIDDES CANDACE
 FIDDES ROBERT
 FIDDES CANDACE
 FIDDES ROBERT

Dated 1/9/2012

CANDACE S. FIDDES CANDACE S.


at YUMA, AZ

ROBERT J. FIDDES

Individual

STATE OF ARIZONA
 COUNTY OF YUMA } SS.

On this 7th day of JAN. in the year 2012 before me,
KASSIDY E. REINERT, a Notary Public, duly
 commissioned and qualified in above, said County and State,
 personally appeared Robert & Candace Fiddes
 personally known to me or proved to me on this basis of
 satisfactory evidence consisting of an identifying document or
 the oath of _____ to be the
 person(s) whose name(s) is/are subscribed to the within instrument
 and acknowledged to me that he/she/they executed the same in
 his/her/their authorized capacity(ies), and that by his/her/their
 signature(s) on the instrument the person(s) or the entity upon
 behalf of which the person(s) acted, executed the same.



WITNESS my hand and official seal.
Kassidy E. Reinert
 Notary Public

RECEIVED
 R.L.M. AZ STATE OFFICE
 2012 JUL 23 A 11:16
 PHOENIX, AZ

00028

00028

FedEx NEW Package
Express **US Airbill**

FedEx Tracking Number **8768 8686 3868**

Form ID No. **0215**

Recipient's Co

RT **278 7 B**
3868
07.20

RECIPIENT: PEEL HERE

1 From This portion can be removed for Recipient's records.

Date **7/18/12** FedEx Tracking Number **876886863868**

Sender's Name **Neil Cox** Phone **303 484-6644**

Company **RARE GREEN INC**

Address **3380 HIGHLANDS DR** Dept./Floor/Suite/Room

City **LONDONONT** State **CO** ZIP **80503-8013**

2 Your Internal Billing Reference

3 To Recipient's Name **Records/CRU** Phone **802 417 9328**

Company **Dept of Intercor/BLM**

Address **One North Central Avenue** HOLD Weekday
We cannot deliver to P.O. boxes or P.O. ZIP codes. Dept./Floor/Suite/Room
FEDX Tracking Number REQUIRED: NOT available for FedEx First Overnight.

Address **# 500** HOLD Saturday
Use this line for the HOLD location address or for continuation of your shipping address. FedEx Tracking Number REQUIRED: Available ONLY for FedEx First Overnight and FedEx 2Day to select locations.

City **Phoenix** State **AZ** ZIP **85004-4427**

0440310556



8768 8686 3868

4 Express Package Service * To most locations. NOTE: Service order has changed. Please select carefully.

Next Business Day

- FedEx First Overnight**
Earliest next business morning delivery to select locations. Friday shipments will be delivered on Monday unless SATURDAY Delivery is selected.
- FedEx Priority Overnight**
Next business morning* Friday shipments will be delivered on Monday unless SATURDAY Delivery is selected.
- FedEx Standard Overnight**
Next business afternoon* Saturday Delivery NOT available.

2 or 3 Business Days

- NEW FedEx 2Day A.M.**
Second business morning* Saturday Delivery NOT available.
- FedEx 2Day**
Second business afternoon* Thursday shipments will be delivered on Monday unless SATURDAY Delivery is selected.
- FedEx Express Saver**
Third business day* Saturday Delivery NOT available.

Packages up to 150 lbs.
For packages over 50 lbs., see the inner
FedEx Express Freight US Airbill.

5 Packaging * Declared value limit \$500.

- FedEx Envelope*** **FedEx Pak*** **FedEx Box** **FedEx Tube** **Other**

6 Special Handling and Delivery Signature Options

- SATURDAY Delivery**
NOT available for FedEx Standard Overnight, FedEx 2Day A.M., or FedEx Express Saver.
- No Signature Required**
Package may be left without obtaining a signature for delivery.
- Direct Signature**
Someone at recipient's address may sign for delivery. Fee applies.
- Indirect Signature**
If no one is available at recipient's address, someone at a neighboring address may sign for delivery. For residential deliveries only. Fee applies.

Does this shipment contain dangerous goods?
One box must be checked.

- No** **Yes** As per attached Shipper's Declaration. **Yes** Shipper's Declaration not required. **Dry Ice** Dry ice, 3, lit 1845 **Cargo Aircraft Only**

7 Payment Bill to:

- Enter FedEx Acct. No. or Credit Card No. below. Obtain recip. Acct. No.
- Sender** Acct. No. in Section 7 will be billed. **Recipient** **Third Party** **Credit Card** **Cash/Check**

Total Packages Total Weight Credit Card Auth.

*Your liability is limited to \$100 unless you declare a higher value. See the current FedEx Services Guide for details.

Rev. Date 11/10 • Part #103134



This envelope is recyclable and has a reduced carbon footprint.
To learn about FedEx and the environment, visit www.fedex.com

FedEx

TRK# **8768 8686 3868**
0215

MON - 23 JUL A1
EXPRESS SAVER

SA ZSYA

85004
AZ-US
PHX



Emp# 678789 18JUL12 FNLA 515C1/E052/AM44

Insert
airbill
here

fedex.com 1800.GoFedEx 1800.463.3339

fedex.com 1800.GoFedEx 1800.463.3339

United States Department of the Interior
Bureau of Land Management
 LANDS/RECREATION & PLANNING
 ONE N CENTRAL AVE
 PHOENIX, AZ 85004 -2203
 Phone: 602-417-9200

Receipt

No: 2613620

Transaction #: 2693841	ENTERED INTO COMPUTER
Date of Transaction: 07/23/2012	
CUSTOMER:	JUL 24 2012 <i>pb</i>
RARE GREEN INC 5380 HIGHLANDS DR LONGMONT, CO 80503-8013 US	

LINE #	QTY	DESCRIPTION	REMARKS	UNIT PRICE	TOTAL
1	1.00	LOCATABLE MINERALS / MINING CLAIMS-NOT NEW-UNADJUD, ONE AUTH NO. ONLY / MINING CLAIM MONEY RECEIVED CASES: AMC349474/\$44800.00	MAINT FEE PYMNT (320)✓ 2013	- n/a -	44800.00
TOTAL:					\$44,800.00

PAYMENT INFORMATION						
1	AMOUNT:	44800.00	POSTMARKED:	07/23/2012		
	TYPE:	CHECK	RECEIVED:	07/23/2012		
	CHECK NO:	1046				
	NAME:	RARE GREEN INC 5380 HIGHLANDS DR LONGMONT CO 80503-8013 US				

REMARKS

This receipt was generated by the automated BLM Collections and Billing System and is a paper representation of a portion of the official electronic record contained therein.

	Cust Nm	Mc Lead Case Ser Nr	Serial Nr Full	Casetype Txt	Ttl Case Acres
313	PALMER MERRILL	AMC378795	AMC378942	LODE CLAIM	20.66
314	PALMER MERRILL	AMC378795	AMC378943	LODE CLAIM	20.66
315	PALMER MERRILL	AMC378795	AMC378944	LODE CLAIM	20.66
316	PALMER MERRILL	AMC378795	AMC378945	LODE CLAIM	20.66
317	PALMER MERRILL	AMC378795	AMC378946	LODE CLAIM	20.66
318	PALMER MERRILL	AMC378795	AMC378947	LODE CLAIM	20.66
319	PALMER MERRILL	AMC378795	AMC378948	LODE CLAIM	20.66
320	PALMER MERRILL	AMC378795	AMC378949	LODE CLAIM	20.66
321	PALMER MERRILL	AMC405009	AMC405009	LODE CLAIM	20.66
322	PALMER MERRILL	AMC406366	AMC406366	LODE CLAIM	20.66
323	PALMER MERRILL	AMC406366	AMC406367	LODE CLAIM	20.66
324	PALMER MERRILL	AMC406366	AMC406368	LODE CLAIM	20.66
325	PALMER MERRILL	AMC406366	AMC406369	LODE CLAIM	20.66
326	PALMER MERRILL	AMC406366	AMC406370	LODE CLAIM	20.66
327	PALMER MERRILL	AMC406366	AMC406371	LODE CLAIM	20.66
328	PALMER MERRILL	AMC406366	AMC406372	LODE CLAIM	20.66
329	PALMER MERRILL	AMC406366	AMC406373	LODE CLAIM	20.66
330	PALMER MERRILL	AMC406767	AMC406767	LODE CLAIM	20.66
331	PALMER MERRILL	AMC406767	AMC406768	LODE CLAIM	20.66
332	PALMER MERRILL	AMC406767	AMC406769	LODE CLAIM	20.66
333	PALMER MERRILL	AMC406787	AMC406787	LODE CLAIM	20.66
334	PALMER MERRILL	AMC406787	AMC406788	LODE CLAIM	20.66
335	PALMER MERRILL	AMC406787	AMC406789	LODE CLAIM	20.66
336	PALMER MERRILL	AMC406787	AMC406790	LODE CLAIM	20.66
337	PALMER MERRILL	AMC406787	AMC406791	LODE CLAIM	20.66
338	PALMER MERRILL	AMC406787	AMC406792	LODE CLAIM	20.66
339	PALMER MERRILL	AMC406787	AMC406793	LODE CLAIM	20.66
340	PALMER MERRILL	AMC406869	AMC406869	LODE CLAIM	20.66
341	PALMER MERRILL	AMC406869	AMC406870	LODE CLAIM	20.66
342	PALMER MERRILL	AMC406869	AMC406871	LODE CLAIM	20.66
343	PALMER MERRILL	AMC406869	AMC406872	LODE CLAIM	20.66
344	PALMER MERRILL	AMC406869	AMC406873	LODE CLAIM	20.66
345	PALMER MERRILL	AMC406869	AMC406874	LODE CLAIM	20.66
346	PALMER MERRILL	AMC407176	AMC407176	LODE CLAIM	20.66
347	PALMER MERRILL	AMC407176	AMC407177	LODE CLAIM	20.66
348	PALMER MERRILL	AMC407176	AMC407178	LODE CLAIM	20.66
349	PALMER MERRILL	AMC407176	AMC407179	LODE CLAIM	20.66
350	PALMER MERRILL	AMC407176	AMC407180	LODE CLAIM	20.66
351	PALMER MERRILL	AMC407176	AMC407181	LODE CLAIM	20.66

	Cust Nm	Mc Lead Case Ser Nr	Serial Nr Full	Casetype Txt	Ttl Case Acres
352	PALMER MERRILL	AMC407176	AMC407182	LODE CLAIM	20.66
353	PALMER MERRILL	AMC414245	AMC414245	LODE CLAIM	20.66
354	PALMER MERRILL	AMC414302	AMC414302	LODE CLAIM	20.66

Message:

320 ROWS RETRIEVED

CBS Export Results Report

Include Resolved Records

Record Status

- Error Records (E/M/I)
- Accepted Records (A/W)
- "On Hold" Records (H)
- All Records (for s/n or receipt nr)
- Exported, No Results From CBS
- New (not yet exported)

Enter export Date (mm/dd/yyyy) | ALL
 Serial Number match (optional) |
 Receipt Nr (optional) | 2613620
 Export Nr (exclusive) |
 LR2000 User (defaults to login) | ALL

Search Criteria

Query

Reset

Responsible Area (Errors Only)

- User (U,X)
- Programmer (P,X)
- All (U,P,X)

User Guide

	Resend?	Export Nr	A/D	Serial Nr	Mult	Code	S Amount	Remarks	Receipt Nr	LR2000 User	#Msg	Resolved?	OK	Stat1	Area	CBS Msg 1	Stat2	Area	Msg 2	CBS 392 ID	392 S Amt	Action Update Date	Resend	Resend Orig
1	<input type="checkbox"/>	3541552	A	AMC349474		682	140.00	2013	2613620	PAULINEB		<input type="checkbox"/>								1810113	44800.00	7/24/2012 11:02		
2	<input type="checkbox"/>	3541553	A	AMC349475		682	140.00	2013	2613620	PAULINEB		<input type="checkbox"/>								1810113	44800.00	7/24/2012 11:02		
3	<input type="checkbox"/>	3541554	A	AMC349476		682	140.00	2013	2613620	PAULINEB		<input type="checkbox"/>								1810113	44800.00	7/24/2012 11:02		
4	<input type="checkbox"/>	3541555	A	AMC349477		682	140.00	2013	2613620	PAULINEB		<input type="checkbox"/>								1810113	44800.00	7/24/2012 11:02		
5	<input type="checkbox"/>	3541556	A	AMC349478		682	140.00	2013	2613620	PAULINEB		<input type="checkbox"/>								1810113	44800.00	7/24/2012 11:02		
6	<input type="checkbox"/>	3541557	A	AMC349479		682	140.00	2013	2613620	PAULINEB		<input type="checkbox"/>								1810113	44800.00	7/24/2012 11:02		
7	<input type="checkbox"/>	3541558	A	AMC356883		682	140.00	2013	2613620	PAULINEB		<input type="checkbox"/>								1810113	44800.00	7/24/2012 11:03		
8	<input type="checkbox"/>	3541559	A	AMC356909		682	140.00	2013	2613620	PAULINEB		<input type="checkbox"/>								1810113	44800.00	7/24/2012 11:03		
9	<input type="checkbox"/>	3541560	A	AMC357117		682	140.00	2013	2613620	PAULINEB		<input type="checkbox"/>								1810113	44800.00	7/24/2012 11:03		
10	<input type="checkbox"/>	3541561	A	AMC357118		682	140.00	2013	2613620	PAULINEB		<input type="checkbox"/>								1810113	44800.00	7/24/2012 11:03		
11	<input type="checkbox"/>	3541562	A	AMC357198		682	140.00	2013	2613620	PAULINEB		<input type="checkbox"/>								1810113	44800.00	7/24/2012 11:04		
12	<input type="checkbox"/>	3541563	A	AMC357199		682	140.00	2013	2613620	PAULINEB		<input type="checkbox"/>								1810113	44800.00	7/24/2012 11:04		
13	<input type="checkbox"/>	3541564	A	AMC357200		682	140.00	2013	2613620	PAULINEB		<input type="checkbox"/>								1810113	44800.00	7/24/2012 11:04		
14	<input type="checkbox"/>	3541565	A	AMC357201		682	140.00	2013	2613620	PAULINEB		<input type="checkbox"/>								1810113	44800.00	7/24/2012 11:04		
15	<input type="checkbox"/>	3541566	A	AMC357202		682	140.00	2013	2613620	PAULINEB		<input type="checkbox"/>								1810113	44800.00	7/24/2012 11:04		
16	<input type="checkbox"/>	3541567	A	AMC357503		682	140.00	2013	2613620	PAULINEB		<input type="checkbox"/>								1810113	44800.00	7/24/2012 11:05		
17	<input type="checkbox"/>	3541568	A	AMC357504		682	140.00	2013	2613620	PAULINEB		<input type="checkbox"/>								1810113	44800.00	7/24/2012 11:05		
18	<input type="checkbox"/>	3541569	A	AMC357505		682	140.00	2013	2613620	PAULINEB		<input type="checkbox"/>								1810113	44800.00	7/24/2012 11:05		
19	<input type="checkbox"/>	3541570	A	AMC357506		682	140.00	2013	2613620	PAULINEB		<input type="checkbox"/>								1810113	44800.00	7/24/2012 11:05		
20	<input type="checkbox"/>	3541571	A	AMC357542		682	140.00	2013	2613620	PAULINEB		<input type="checkbox"/>								1810113	44800.00	7/24/2012 11:05		

Amc 349474
 Amc 358943
 Amc 357542
 Amc 357117
 Amc 360012
 Amc 357503
 Amc 369846

Amc 369783
 Amc 371321
 Amc 378795

MAINTENANCE FEE PAYMENT

Claimant Name: Rare Green, Inc
 Address: 5380 Highlands Dr
 City: Longmont State: Co Zip: 90503
 Telephone: 303 684-6644
 E-mail address: ncor1@aol.com
 Signature: [Handwritten Signature]

RECEIVED
 BLM AZ STATE OFFICE
 2011 AUG 12 A 7:49
 PHOENIX, ARIZONA
 BLM Date Stamp

Check here if this is a change of address.

LINE NO.	AMC NUMBER	CLAIM/SITE NAME	COUNTY RECORDER DATA (If available)	TWP	RNG	SEC
1		See Attached	Schedule			
2		320 Lode Claims x 140 =	44,800			
3						
4						
5						
6						
7						
8						
9						
10						

List additional claims on Form MCF114.

Bureau of Land Management
 Arizona State Office
 www.blm.gov/az/

No. of Claims: 320 x \$140 = 44,800
 Check No.: 9493001988
 Receipt No.: 2403472
 For BLM Use Only

Form: MCF112
 Revised July 2009

This form is available from the Arizona Department of Mines and Mineral Resources and may be reproduced.

ENTERED INTO COMPUTER

AUG 23 2011

AT

RARE GREEN, INC.
 Claims Identification for 2011-2012 Assessment Year
 ON THE YUMA PROPERTY, LA PAZ COUNTY, ARIZONA

Claim Name	BLM Serial No.	Sec	Twp	Range
Fiddes Claims				
FOUR OR MORE#1	AMC#349474	30	6N	14W
FOUR OR MORE#2	AMC#349475	30	6N	14W
FOUR OR MORE#3	AMC#349476	30	6N	14W
FOUR OR MORE#4	AMC#349477	19	6N	14W
FOUR OR MORE#5	AMC#349478	19	6N	14W
FOUR OR MORE#6	AMC#349479	19	6N	14W
Sub-Total: 6				
Merrill Palmer Claims				
MP#1	AMC#357503	19	6N	14W
MP#2	AMC#357504	24	6N	15W
MP#3	AMC#357542	24	6N	15W
MP#4	AMC#357543	24	6N	15W
MP#5	AMC#358952	30	6N	14W
MP#6	AMC#358953	30	6N	14W
MP#7	AMC#358954	30	6N	14W
MP#8	AMC#358955	30	6N	14W
MP#9	AMC#358956	30	6N	14W
MP#10	AMC#358957	30	6N	14W
MP#11	AMC#358958	30	6N	14W
MP#12	AMC#358959	25	6N	15W
MP#13	AMC#358960	25	6N	15W
MP#14	AMC#358961	25	6N	15W
MP#15	AMC#358962	25	6N	15W
MP#16	AMC#358963	25	6N	15W
MP#17	AMC#358964	25	6N	15W
MP#18	AMC#358965	25	6N	15W
MP#19	AMC#358966	25	6N	15W
MP#20	AMC#358967	25	6N	15W
MP#21	AMC#358968	25	6N	15W
MP#22	AMC#358969	25	6N	15W
MP#23	AMC#358970	25	6N	15W
Sub-Total: 23				

RECEIVED
 BLM LAZ STATE OFFICE
 PHOENIX, ARIZONA
 AUG 12 2011

King Claims				
KING#1	AMC#357198	30	6N	14W
KING#2	AMC#357199	30	6N	14W
KING#3	AMC#357200	30	6N	14W
KING#4	AMC#357201	30	6N	14W
KING#5	AMC#357202	30	6N	14W
KING#6	AMC#357505	19	6N	14W
KING#7	AMC#357506	30	6N	14W
KING#8	AMC#358944	19	6N	14W
KING#9	AMC#358945	19	6N	14W
KING#10	AMC#358946	19	6N	14W
KING#11	AMC#358947	19	6N	14W
KING#12	AMC#358948	19	6N	14W
KING#13	AMC#358949	19	6N	14W
KING#14	AMC#358950	19	6N	14W
KING#15	AMC#358951	19	6N	14W
Sub-Total: 15				
Black Jack Claims				
BLACK JACK#1	AMC#356883	30	6N	14W
BLACK JACK#2	AMC#356909	29	6N	14W
BLACK JACK#3	AMC#357117	29	6N	14W
BLACK JACK#4	AMC#357118	29	6N	14W
BLACK JACK#5	AMC#358943	29	6N	14W
BJ #6	AMC#360012	29	6N	14W
BJ #7	AMC#360013	29	6N	14W
BJ #8	AMC#360014	29	6N	14W
Sub-Total: 8				

RECEIVED
 BLM AZ STATE OFFICE
 2011 AUG 12 A 7:49
 PHOENIX, ARIZONA

Yuma King				
Yuma 108	AMC# 369846	30	6N	14W
Yuma 109	AMC# 369847	30	6N	14W
Yuma 110	AMC# 369848	30	6N	14W
Yuma 111	AMC# 369849	30	6N	14W
Yuma 112	AMC# 369850	30	6N	14W
Yuma 113	AMC# 369851	30	6N	14W
Yuma 114	AMC# 369852	30	6N	14W
Yuma 115	AMC# 369853	30	6N	14W
Yuma 116	AMC# 369854	30	6N	14W
Yuma 117	AMC# 369855	30	6N	14W
Yuma 118	AMC# 369856	30	6N	14W
Yuma 119	AMC# 369857	30	6N	14W
Yuma 120	AMC# 369858	30	6N	14W
Yuma 121	AMC# 369859	29	6N	14W
Yuma 122	AMC# 369860	29	6N	14W
Yuma 123	AMC# 369861	29	6N	14W
Yuma 124	AMC# 369862	29	6N	14W
Yuma 125	AMC# 369863	29	6N	14W
Yuma 126	AMC# 369864	29	6N	14W
Yuma 1	AMC# 369865	20	6N	14W
Yuma 2	AMC# 369866	20	6N	14W
Yuma 3	AMC# 369867	20	6N	14W
Yuma 4	AMC# 369868	20	6N	14W
Yuma 5	AMC# 369869	20	6N	14W
Yuma 6	AMC# 369870	20	6N	14W
Yuma 7	AMC# 369871	20	6N	14W
Yuma 8	AMC# 369872	20	6N	14W
Yuma 9	AMC# 369873	20	6N	14W
Yuma 10	AMC# 369874	20	6N	14W
Yuma 11	AMC# 369875	20	6N	14W
Yuma 12	AMC# 369876	20	6N	14W
Yuma 13	AMC# 369877	20	6N	14W
Yuma 14	AMC# 369878	20	6N	14W
Yuma 15	AMC# 369879	19	6N	14W
Yuma 16	AMC# 369880	19	6N	14W
Yuma 17	AMC# 369881	19	6N	14W
Yuma 18	AMC# 369882	19	6N	14W

RECEIVED
 AUG 12 2011
 PHOENIX, ARIZONA

Yuma 19	AMC# 369883	19	6N	14W
Yuma 20	AMC# 369884	19	6N	14W
Yuma 21	AMC# 369885	19	6N	14W
Yuma 23	AMC# 369886	19	6N	14W
Yuma 22	AMC# 369887	19	6N	14W
Sub-Total: 42				
Yuma Queen				
Yuma 98	AMC# 369783	23	6N	15W
Yuma 99	AMC# 369784	23	6N	15W
Yuma 100	AMC# 369785	23	6N	15W
Yuma 101	AMC# 369786	23	6N	15W
Yuma 101B	AMC# 369787	25	6N	15W
Yuma 102	AMC# 369788	25	6N	15W
Yuma 103	AMC# 369789	25	6N	15W
Yuma 104	AMC# 369790	30	6N	14W
Yuma 105	AMC# 369791	30	6N	14W
Yuma 106	AMC# 369792	30	6N	14W
Yuma 107	AMC# 369793	30	6N	14W
Yuma 24	AMC# 369794	19	6N	14W
Yuma 25	AMC# 369795	19	6N	14W
Yuma 26	AMC# 369796	24	6N	15W
Yuma 27	AMC# 369797	24	6N	15W
Yuma 28	AMC# 369798	24	6N	15W
Yuma 29	AMC# 369799	24	6N	15W
Yuma 30	AMC# 369800	24	6N	15W
Yuma 31	AMC# 369801	24	6N	15W
Yuma 32	AMC# 369802	24	6N	15W
Yuma 33	AMC# 369803	24	6N	15W
Yuma 34	AMC# 369804	25	6N	15W
Yuma 35	AMC# 369805	25	6N	15W
Yuma 36	AMC# 369806	25	6N	15W
Yuma 37	AMC# 369807	24	6N	15W
Yuma 38	AMC# 369808	24	6N	15W
Yuma 39	AMC# 369809	24	6N	15W
Yuma 40	AMC# 369810	24	6N	15W
Yuma 41	AMC# 369811	24	6N	15W
Yuma 42	AMC# 369812	24	6N	15W
Yuma 43	AMC# 369813	24	6N	15W

RECEIVED
 BLMAZ STATE OFFICE
 AUG 21 2014
 PHOENIX, ARIZONA

Yuma 44	AMC# 369814	24	6N	15W
Yuma 45	AMC# 369815	24	6N	15W
Yuma 46	AMC# 369816	24	6N	15W
Yuma 47	AMC# 369817	24	6N	15W
Yuma 48	AMC# 369818	24	6N	15W
Yuma 49	AMC# 369819	24	6N	15W
Yuma 50	AMC# 369820	25	6N	15W
Yuma 51	AMC# 369821	25	6N	15W
Yuma 52	AMC# 369822	25	6N	15W
Yuma 53	AMC# 369823	25	6N	15W
Yuma 54	AMC# 369824	25	6N	15W
Yuma 55	AMC# 369825	25	6N	15W
Yuma 56	AMC# 369826	25	6N	15W
Yuma 57	AMC# 369827	26	6N	15W
Yuma 58	AMC# 369828	26	6N	15W
Yuma 59	AMC# 369829	26	6N	15W
Yuma 60	AMC# 369830	26	6N	15W
Yuma 61	AMC# 369831	26	6N	15W
Yuma 62	AMC# 369832	26	6N	15W
Yuma 63	AMC# 369833	26	6N	15W
Yuma 64	AMC# 369834	26	6N	15W
Yuma 65	AMC# 369835	23	6N	15W
Yuma 66	AMC# 369836	23	6N	15W
Yuma 67	AMC# 369837	23	6N	15W
Yuma 68	AMC# 369838	23	6N	15W
Yuma 69	AMC# 369839	23	6N	15W
Yuma 70	AMC# 369840	23	6N	15W
Yuma 71	AMC# 369841	23	6N	15W
Yuma 72	AMC# 369842	23	6N	15W
Yuma 73	AMC# 369843	23	6N	15W
Yuma 74	AMC# 369844	23	6N	15W
Yuma 75	AMC# 369845	23	6N	15W
Sub-Total: 63				
North Yuma				
North Yuma #1	AMC# 371321	20	6N	14W
North Yuma #2	AMC# 371322	20	6N	14W
North Yuma #3	AMC# 371323	17	6N	14W
North Yuma #4	AMC# 371324	17	6N	14W
North Yuma #5	AMC# 371325	17	6N	14W

PHOENIX, ARIZONA

RECEIVED
BLMAZ STATE OFFICE

North Yuma #6	AMC# 371326	17	6N	14W
North Yuma #7	AMC# 371327	18	6N	14W
North Yuma #8	AMC# 371328	18	6N	14W
North Yuma #9	AMC# 371329	18	6N	14W
North Yuma #10	AMC# 371330	18	6N	14W
North Yuma #11	AMC# 371331	19	6N	14W
North Yuma #12	AMC# 371332	19	6N	14W
North Yuma #13	AMC# 371333	19	6N	14W
North Yuma #14	AMC# 371334	19	6N	14W
North Yuma #15	AMC# 371335	18	6N	14W
North Yuma #16	AMC# 371336	18	6N	14W
North Yuma #17	AMC# 371337	18	6N	14W
North Yuma #18	AMC# 371338	18	6N	14W
North Yuma #19	AMC# 371339	18	6N	14W
North Yuma #20	AMC# 371340	18	6N	14W
North Yuma #21	AMC# 371341	18	6N	14W
North Yuma #22	AMC# 371342	18	6N	14W
North Yuma #23	AMC# 371343	19	6N	14W
North Yuma #24	AMC# 371344	19	6N	14W
Sub-Total: 24				
NORTHWEST YUMA				
NORTHWEST YUMA #1	AMC378795	23	6N	15W
NORTHWEST YUMA #2	AMC378796	23	6N	15W
NORTHWEST YUMA #3	AMC378797	14	6N	15W
NORTHWEST YUMA #4	AMC378798	14	6N	15W
NORTHWEST YUMA #5	AMC378799	14	6N	15W
NORTHWEST YUMA #6	AMC378800	14	6N	15W
NORTHWEST YUMA #7	AMC378801	14	6N	15W
NORTHWEST YUMA #8	AMC378802	14	6N	15W
NORTHWEST YUMA #9	AMC378803	14	6N	15W
NORTHWEST YUMA #10	AMC378804	14	6N	15W
NORTHWEST YUMA #11	AMC378805	23	6N	15W
NORTHWEST YUMA #12	AMC378806	23	6N	15W
NORTHWEST YUMA #13	AMC378807	23	6N	15W
NORTHWEST YUMA #14	AMC378808	23	6N	15W
NORTHWEST YUMA #15	AMC378809	14	6N	15W
NORTHWEST YUMA #16	AMC378810	14	6N	15W
NORTHWEST YUMA #17	AMC378811	14	6N	15W
NORTHWEST YUMA #18	AMC378812	14	6N	15W

RECEIVED
 STATE OF
 ARIZONA
 PHOENIX, ARIZONA
 AUG 12 2011

NORTHWEST YUMA #19	AMC378813	13	6N	15W
NORTHWEST YUMA #20	AMC378814	13	6N	15W
NORTHWEST YUMA #21	AMC378815	13	6N	15W
NORTHWEST YUMA #22	AMC378816	13	6N	15W
NORTHWEST YUMA #23	AMC378817	24	6N	15W
NORTHWEST YUMA #24	AMC378818	24	6N	15W
NORTHWEST YUMA #25	AMC378819	24	6N	15W
NORTHWEST YUMA #26	AMC378820	24	6N	15W
NORTHWEST YUMA #27	AMC378821	13	6N	15W
NORTHWEST YUMA #28	AMC378822	13	6N	15W
NORTHWEST YUMA #29	AMC378823	13	6N	15W
NORTHWEST YUMA #30	AMC378824	13	6N	15W
NORTHWEST YUMA #31	AMC378825	13	6N	15W
NORTHWEST YUMA #32	AMC378826	13	6N	15W
NORTHWEST YUMA #33	AMC378827	13	6N	15W
NORTHWEST YUMA #34	AMC378828	13	6N	15W
NORTHWEST YUMA #35	AMC378829	24	6N	15W
NORTHWEST YUMA #36	AMC378830	24	6N	15W
NORTHWEST YUMA #37	AMC378831	19	6N	14W
NORTHWEST YUMA #38	AMC378832	19	6N	14W
NORTHWEST YUMA #39	AMC378833	18	6N	14W
NORTHWEST YUMA #40	AMC378834	18	6N	14W
NORTHWEST YUMA #41	AMC378835	18	6N	14W
NORTHWEST YUMA #42	AMC378836	18	6N	14W
Subtotal: 42				
SE YUMA				
SE YUMA #1	AMC378837	36	6N	15W
SE YUMA #18	AMC378854	36	6N	15W
SE YUMA #19	AMC378855	31	6N	14W
SE YUMA #20	AMC378856	31	6N	14W
SE YUMA #21	AMC378857	31	6N	14W
SE YUMA #22	AMC378858	31	6N	14W
SE YUMA #23	AMC378859	31	6N	14W
SE YUMA #24	AMC378860	31	6N	14W
SE YUMA #25	AMC378861	31	6N	14W
SE YUMA #26	AMC378862	31	6N	14W
SE YUMA #27	AMC378863	31	6N	14W
SE YUMA #28	AMC378864	31	6N	14W
SE YUMA #29	AMC378865	31	6N	14W

RECEIVED
 BLM
 AZ STATE OFFICE
 PHOENIX, ARIZONA
 2011 AUG 12 A

SE YUMA #30	AMC378866	31	6N	14W
SE YUMA #31	AMC378867	31	6N	14W
SE YUMA #32	AMC378868	31	6N	14W
SE YUMA #33	AMC378869	31	6N	14W
SE YUMA #34	AMC378870	31	6N	14W
SE YUMA #35	AMC378871	31	6N	14W
SE YUMA #36	AMC378872	31	6N	14W
SE YUMA #37	AMC378873	31	6N	14W
SE YUMA #38	AMC378874	31	6N	14W
SE YUMA #39	AMC378875	31	6N	14W
SE YUMA #40	AMC378876	31	6N	14W
SE YUMA #41	AMC378877	31	6N	14W
SE YUMA #42	AMC378878	31	6N	14W
SE YUMA #43	AMC378879	31	6N	14W
SE YUMA #44	AMC378880	31	6N	14W
SE YUMA #45	AMC378881	31	6N	14W
SE YUMA #46	AMC378882	32	6N	14W
SE YUMA #47	AMC378883	32	6N	14W
SE YUMA #48	AMC378884	32	6N	14W
SE YUMA #49	AMC378885	32	6N	14W
SE YUMA #50	AMC378886	32	6N	14W
SE YUMA #51	AMC378887	32	6N	14W
SE YUMA #52	AMC378888	32	6N	14W
SE YUMA #53	AMC378889	32	6N	14W
SE YUMA #54	AMC378890	32	6N	14W
SE YUMA #55	AMC378891	32	6N	14W
SE YUMA #56	AMC378892	32	6N	14W
SE YUMA #57	AMC378893	32	6N	14W
SE YUMA #58	AMC378894	32	6N	14W
SE YUMA #59	AMC378895	32	6N	14W
SE YUMA #60	AMC378896	32	6N	14W
SE YUMA #61	AMC378897	32	6N	14W
SE YUMA #62	AMC378898	32	6N	14W
SE YUMA #63	AMC378899	32	6N	14W
SE YUMA #64	AMC378900	32	6N	14W
SE YUMA #65	AMC378901	32	6N	14W
SE YUMA #66	AMC378902	32	6N	14W
SE YUMA #67	AMC378903	32	6N	14W
SE YUMA #68	AMC378904	32	6N	14W
SE YUMA #69	AMC378905	29	6N	14W

RECEIVED
 JULY 2011
 AUG 12
 A
 7
 19

SE YUMA #70	AMC378906	29	6N	14W
SE YUMA #71	AMC378907	29	6N	14W
SE YUMA #72	AMC378908	29	6N	14W
SE YUMA #73	AMC378909	29	6N	14W
SE YUMA #74	AMC378910	29	6N	14W
SE YUMA #75	AMC378911	29	6N	14W
SE YUMA #76	AMC378912	20	6N	14W
SE YUMA #77	AMC378913	20	6N	14W
SE YUMA #78	AMC378914	20	6N	14W
SE YUMA #79	AMC378915	32	6N	14W
SE YUMA #80	AMC378916	32	6N	14W
SE YUMA #81	AMC378917	32	6N	14W
SE YUMA #82	AMC378918	32	6N	14W
SE YUMA #83	AMC378919	32	6N	14W
SE YUMA #84	AMC378920	29	6N	14W
SE YUMA #85	AMC378921	29	6N	14W
SE YUMA #86	AMC378922	29	6N	14W
SE YUMA #87	AMC378923	29	6N	14W
SE YUMA #88	AMC378924	29	6N	14W
SE YUMA #89	AMC378925	29	6N	14W
SE YUMA #90	AMC378926	29	6N	14W
SE YUMA #91	AMC378927	29	6N	14W
SE YUMA #92	AMC378928	20	6N	14W
SE YUMA #93	AMC378929	20	6N	14W
SE YUMA #94	AMC378930	28	6N	14W
SE YUMA #95	AMC378931	28	6N	14W
SE YUMA #96	AMC378932	28	6N	14W
SE YUMA #97	AMC378933	28	6N	14W
SE YUMA #98	AMC378934	28	6N	14W
SE YUMA #99	AMC378935	28	6N	14W
SE YUMA #100	AMC378936	28	6N	14W
SE YUMA #101	AMC378937	28	6N	14W
SE YUMA #102	AMC378938	32	6N	14W
SE YUMA #103	AMC378939	32	6N	14W
SE YUMA #104	AMC378940	28	6N	14W
SE YUMA #105	AMC378941	33	6N	14W
SE YUMA #106	AMC378942	33	6N	14W
SE YUMA #107	AMC378943	33	6N	14W
SE YUMA #108	AMC378944	33	6N	14W
SE YUMA #109	AMC378945	28	6N	14W

SE YUMA #110	AMC378946	33	6N	14W
SE YUMA #111	AMC378947	33	6N	14W
SE YUMA #112	AMC378948	33	6N	14W
SE YUMA #113	AMC378949	33	6N	14W
Subtotal: 97				
Grand Total: 320 mining claims				

RECEIVED
BLM AZ STATE OFFICE
2011 AUG 12 A 7:49
PHOENIX, ARIZONA



Neil A. Cox
Chairman and CFO

Phone: 303-684-6644
neilcox@raregreen.com
www.raregreen.com

Cell: 303-880-4177
5380 Highlands Drive
Longmont, CO 80503

August 10, 2011

Bureau of Land Management

Arizona State Office

One North Central Avenue

Suite 800

Phoenix, AZ 85004-4427

Via fedex air bill number: 8768 8686 3607

Payment of Maintenance Fees

Dear Gentlemen:

We are submitting for filing the 2011-2012 maintenance fees for 320 claims owned by Merrill Palmer (see list attached) with Chase cashier's check number 9493001983. Please return the materials with the BLM "filed" stamp to the undersigned at the address on this letterhead.

Thanks.

Neil A. Cox

303-684-6644

RECEIVED
BLM AZ STATE OFFICE
2011 AUG 12 A 7:48
PHOENIX, ARIZONA

00002
00028

FedEx Express **NEW Package US Airbill**

FedEx Tracking Number **8768 8686 3607**

Form ID No. **0215**

Recipient's Copy

fedex.com 1.800.GoFedEx 1.800.463.3339

RECIPIENT: PEEL HERE

1 From This portion can be removed for Recipient's records.

Date 8/10/11 FedEx Tracking Number **876886863607**

Sender's Name Neil Cox Phone 303 684-6644

Company RARE GREEN INC

Address 5380 HIGHLANDS DR Dept./Floor/Suite/Room

City LONGMONT State CO ZIP 80503-8013

2 Your Internal Billing Reference

3 To Recipient's Name _____ Phone 602 417 9280


Company BLM/Arizona State Office

Address ONE North Central Avenue HOLD Weekday
FedEx location address REQUIRED. NOT available for FedEx First Overnight.

Address # 800 HOLD Saturday
FedEx location address REQUIRED. Available ONLY for FedEx Priority Overnight and FedEx 2Day to select locations.

City Phoenix State AZ ZIP 85004

Pay Pay 4427
0440310556



8768 8686 3607

4 Express Package Service *To most locations. NOTE: Service order has changed. Please select carefully. Packages up to 150 lbs. For packages over 150 lbs., use the new FedEx Express Freight US Airbill.

Next Business Day	2 or 3 Business Days
<input type="checkbox"/> FedEx First Overnight Earliest next business morning delivery to select locations. Friday shipments will be delivered on Monday unless SATURDAY Delivery is selected.	<input type="checkbox"/> NEW FedEx 2Day A.M. Second business morning.* Saturday Delivery NOT available.
<input checked="" type="checkbox"/> FedEx Priority Overnight Next business morning.* Friday shipments will be delivered on Monday unless SATURDAY Delivery is selected.	<input type="checkbox"/> FedEx 2Day Second business afternoon.* Thursday shipments will be delivered on Monday unless SATURDAY Delivery is selected.
<input type="checkbox"/> FedEx Standard Overnight Next business afternoon.* Saturday Delivery NOT available.	<input type="checkbox"/> FedEx Express Saver Third business day.* Saturday Delivery NOT available.

5 Packaging *Declared value limit \$500.

FedEx Envelope* FedEx Pak* FedEx Box FedEx Tube Other

6 Special Handling and Delivery Signature Options

SATURDAY Delivery
NOT available for FedEx Standard Overnight, FedEx 2Day A.M., or FedEx Express Saver.

No Signature Required
Package may be left without obtaining a signature for delivery.

Direct Signature
Someone at recipient's address may sign for delivery. **Fee applies.**

Indirect Signature
If no one is available at recipient's address, someone at a neighboring address may sign for delivery. For residential deliveries only. **Fee applies.**

Does this shipment contain dangerous goods? One box must be checked.

No Yes As per attached Shipper's Declaration. Yes Shipper's Declaration not required. Dry Ice Dry ice, 9, UN 1845 _____ x _____ kg

Dangerous goods (including dry ice) cannot be shipped in FedEx packaging or placed in a FedEx Express Drop Box. Cargo Aircraft Only

7 Payment Bill to: Enter FedEx Acct. No. or Credit Card No. below. Obtain recip Acct. No.

Sender Acct. No. in Section 4 will be billed. Recipient Third Party Credit Card Cash/Check

Total Packages _____ Total Weight _____ lbs. Credit Card Auth. _____

*Our liability is limited to \$100 unless you declare a higher value. See the current FedEx Service Guide for details.

611

fedex.com 1.800.GoFedEx 1.800.463.3339

00002
09028

FedEx *NEW Package*
Express **US Airbill**

FedEx Tracking Number **8768 8686 3607**

Recipient's Copy

1 From This portion can be removed for Recipient's records.

Date 8/12/11 FedEx Tracking Number **876886863607**

Sender's Name Neil Cox Phone 303 684-6444

Company RAE GREEN INC

Address 5380 HIGHLANDS DR Dept./Floor/Suite/Room

City LONGMONT State CO ZIP 80503-9013

2 Your Internal Billing Reference

3 To Recipient's Name BLM/Arizona State Office Phone 602 417-9200

Company BLM/Arizona State Office

Address ONE North Central Avenue Dept./Floor/Suite/Room
HOLD Weekday
FedEx location address
REQUIRED. NOT available for
FedEx First Overnight.

Address # 900 HOLD Saturday
FedEx location address
REQUIRED. Available ONLY for
FedEx Priority Overnight and
FedEx 2Day to select locations.

City Phoenix State AZ ZIP 85004

Pay 4427
0440310556



8768 8686 3607

4 Express Package Service * To most locations.

NOTE: Service order has changed. Please select carefully.

Packages up to 150 lbs.
For packages over 150 lbs., use the new
FedEx Express Freight US Airbill.

Next Business Day

FedEx First Overnight
Earliest next business morning delivery to select locations. Friday shipments will be delivered on Monday unless SATURDAY Delivery is selected.

FedEx Priority Overnight
Next business morning.* Friday shipments will be delivered on Monday unless SATURDAY Delivery is selected.

FedEx Standard Overnight
Next business afternoon.
Saturday Delivery NOT available.

2 or 3 Business Days

NEW FedEx 2Day A.M.
Second business morning.*
Saturday Delivery NOT available.

FedEx 2Day
Second business afternoon.* Thursday shipments will be delivered on Monday unless SATURDAY Delivery is selected.

FedEx Express Saver
Third business day.*
Saturday Delivery NOT available.

5 Packaging * Declared value limit \$500.

FedEx Envelope* FedEx Pak* FedEx Box FedEx Tube Other

6 Special Handling and Delivery Signature Options

SATURDAY Delivery
NOT available for FedEx Standard Overnight, FedEx 2Day A.M., or FedEx Express Saver.

No Signature Required
Package may be left without obtaining a signature for delivery.

Direct Signature
Someone at recipient's address may sign for delivery. Fee applies.

Indirect Signature
If no one is available at recipient's address, someone at a neighboring address may sign for delivery. For residential deliveries only. Fee applies.

Does this shipment contain dangerous goods?

One box must be checked.

No

Yes
As per attached Shipper's Declaration.

Yes
Shipper's Declaration not required.

Dry Ice
Dry ice, 9, UN 1845 _____ x _____ kg

Cargo Aircraft Only

Dangerous goods (including dry ice) cannot be shipped in FedEx packaging or placed in a FedEx Express Drop Box.

7 Payment Bill to:

Enter FedEx Acct. No. or Credit Card No. below.

Obtain recip. Acct. No.

Sender Acct. No. in Section 7 will be billed. Recipient Third Party Credit Card Cash/Check

Total Packages _____ Total Weight _____ lbs.

Credit Card Auth. _____

Your liability is limited to \$100 unless you declare a higher value. See the current FedEx Service Guide for details.



fedex.com 1.800.GoFedEx 1.800.463.3339

RECIPIENT: PEEL HERE

fedex.com 1.800.GoFedEx 1.800.463.3339


Customer: This service area is provided for your internal use and convenience. Service must be marked on airbill.

FedEx Service:

FedEx
TRK# 8768 8686 3607
0215

THU - 11 AUG A1
PRIORITY OVERNIGHT
ISR
85004
AZ-US
PHX

XH ZSYA



Emp# 793628 18AUG11 FNLA 58FC1/EEZ/F5F4

RT 275 2 B
FZ 3607
08.11

FedEx Envelope

00002
00028

FedEx NEW Package Express US Airbill
FedEx Tracking Number 8768 8686 3607

Form ID No. 0215

Recipient's Copy

1 From This portion can be removed for Recipient's records.
Date 8/10/11 FedEx Tracking Number 876886863607
Sender's Name Nail Cox Phone 303 684-6644
Company RARE GREEN INC
Address 8380 HIGHLANDS DR Dept./Floor/Suite/Room
City LONGMONT State CO ZIP 80503-9013

2 Your Internal Billing Reference
3 To Recipient's Name Phone 602 417 9528
Company BLM/Arizona State Office
Address ONE North Central Avenue
City PHOENIX State AZ ZIP 85004
Pay 4427 0440310556



8768 8686 3607

4 Express Package Service * To meet location. NOTE: Service order has changed. Please select carefully. Packages up to 150 lbs. For packages over 150 lbs. use the new FedEx Express Freight US Airbill.

Next Business Day
 FedEx First Overnight
 FedEx Priority Overnight
 FedEx Standard Overnight

2 or 3 Business Days
 NEW FedEx 2Day A.M.
 FedEx 2Day
 FedEx Express Saver

5 Packaging * Declared value limit \$500.
 FedEx Envelope* FedEx Pak* FedEx Box FedEx Tube Other

6 Special Handling and Delivery Signature Options
 SATURDAY Delivery
 No Signature Required
 Direct Signature
 Indirect Signature
Does this shipment contain dangerous goods?
 No Yes Yes Shipper's Declaration not required. Dry Ice Cargo Aircraft Only

7 Payment Bill to:
Sender Recipient Third Party Credit Card Cash/Check
Total Packages Total Weight
611

*Our liability is limited to \$100 unless you declare a higher value. See the current FedEx Service Guide for details.

Rev. Date 11/10 • Part #183124 • ©1984-2010 FedEx • PRINTED IN U.S.A. SRS

Insert airbill here

fedex.com 1.800.GoFedEx 1.800.463.3339

fedex.com 1.800.GoFedEx 1.800.463.3339

United States Department of the Interior
 Bureau of Land Management
 LANDS/RECREATION & PLANNING
 ONE N CENTRAL AVE
 PHOENIX, AZ 85004 -2203
 Phone: 602-417-9200

Receipt

No:

2403472

Transaction #: 2478708	
Date of Transaction: 08/12/2011	
CUSTOMER:	
RARE GREEN INC 5380 HIGHLANDS DR LONGMONT, CO 80503-8013 US	

LINE #	QTY	DESCRIPTION	REMARKS	UNIT PRICE	TOTAL
1	1.00	LOCATABLE MINERALS / MINING CLAIMS-NOT NEW-UNADJUD, ONE AUTH NO. ONLY / MINING CLAIM MONEY RECEIVED CASES: AMC349474/\$44800.00	MAINT 2012/320	- n/a -	44800.00
TOTAL:					\$44,800.00

PAYMENT INFORMATION					
1	AMOUNT:	44800.00	POSTMARKED:	08/10/2011	
	TYPE:	CHECK	RECEIVED:	08/12/2011	
	CHECK NO:	9493001983			
	NAME:	RARE GREEN INC 5380 HIGHLANDS DR LONGMONT CO 80503-8013 US			

REMARKS

This receipt was generated by the automated BLM Collections and Billing System and is a paper representation of a portion of the official electronic record contained therein.

AMC 360012
 AMC 369846
 AMC 369783
 AMC 369864
 AMC 371321

AMC 357503
 AMC 357542
 AMC 358943
 AMC 357198
 AMC 357503
 AMC 356883
 AMC 356909
 AMC 357117

EXHIBIT A
(The "Property" Defined)

PART I. Unpatented Mining Claims of Merrill Palmer:

AMC 378795

AVEN Associates LLC leases the following situated unpatented mining claims from Merrill Palmer under Lease dated December 16, 2008. The mining claims are situated in the Mining District shown variously as the Ellsworth or Harcuvar or Harquahala Mining Districts, Township 6 North, Ranges 14 and 15 West, G&SR Mer., La Paz County, Arizona, the names of which and location notices thereof are of record in the official records of La Paz County, Arizona, and are filed with the Arizona State Office of the Bureau of Land Management as follows:

RECEIVED
 BLM AZ STATE OFFICE
 2008 SEP 05
 10:05 AM

Name of Claim	La Paz County File No.	BLM A MC No	Section	Twns	Rng
MP #1	2003-01022	357503	19	6N	14W
MP #2	2003-01023	357504	24	6N	15W
MP #3	2003-01269	357542	24	6N	15W
MP #4	2003-01270	357543	24	6N	15W
MP #5	2003-06068	358952	30	6N	14W
AMENDED	2008-05247				
MP #6	2003-06069	358953	30	6N	14W
MP #7	2003-06070	358954	30	6N	14W
MP #8	2003-06071	358955	30	6N	14W
MP #9	2003-06072	358956	30	6N	14W
MP #10	2003-06073	358957	30	6N	14W
MP #11	2003-06074	358958	30	6N	14W
MP #12	2003-06075	358959	25	6N	15W
MP #13	2003-06086	358960	25	6N	15W
MP #14	2003-06085	358961	25	6N	15W
MP #15	2003-06084	358962	25	6N	15W
MP #16	2003-06083	358963	25	6N	15W
MP #17	2003-06082	358964	25	6N	15W
MP #18	2003-06081	358965	25	6N	15W
MP #19	2003-06080	358966	25	6N	15W
MP #20	2003-06079	358967	25	6N	15W
MP #21	2003-06078	358968	25	6N	15W
MP #22	2003-06077	358969	25	6N	15W
MP #23	2003-06076	358970	25	6N	15W
King #1	2003-00488	357198	30	6N	14W
King #2	2003-00487	357199	30	6N	14W
King #3	2003-00486	357200	30	6N	14W
King #4	2003-00485	357201	30	6N	14W
King #5	2003-00514	357202			

NO. OF CLAIMS 14W 320
 AMOUNT \$44,870.00
 RECEIPT NO. 2212848
 INIT. CAJ
 ** BLM-ASO**

ENTERED INTO COMPUTER
 2 9/20/10 AT

King #6	2003-00650	357505	19	6N	14W
AMENDED	2008-04796				
King #7	2003-00651	357506 ✓	30	6N	14W
AMENDED	2008-04797				
King #8	2003-06060	358944	19	6N	14W
King #9	2003-06061	358945	19	6N	14W
King #10	2003-06062	358946	19	6N	14W
King #11	2003-06063	358947	19	6N	14W
King #12	2003-06064	358948	19	6N	14W
King #13	2003-06065	358949	19	6N	14W
AMENDED	2008-04795				
King #14	2003-06066	358950	19	6N	14W
King #15	2003-06067	358951 ✓	19	6N	14W
Black Jack #1	2002-05523	356883 ✓	30	6N	14W
Black Jack #2	2002-05735	356909 ✓	29	6N	14W
Black Jack #3	2003-00255	357117	29	6N	14W
Black Jack #4	2003-00256	357118 ✓	29	6N	14W
Black Jack #5	2003-06059	358943 ✓	29	6N	14W
BJ #6	2004-00906	360012	29	6N	14W
BJ #7	2004-00904	360013	29	6N	14W
BJ #8	2004-00905	360014 ✓	29	6N	14W
Yuma #1	2006-00887	369865	20	6N	14W
AMENDED	2006-04220				
Yuma #2	2006-00888	369866	20	6N	14W
Yuma #3	2006-00889	369867	20	6N	14W
Yuma #4	2006-00890	369868	20	6N	14W
Yuma #5	2006-00891	369869	20	6N	14W
Yuma #6	2006-00892	369870	20	6N	14W
Yuma #7	2006-00893	369871	20	6N	14W
Yuma #8	2006-00894	369872	20	6N	14W
Yuma #9	2006-00895	369873	20	6N	14W
Yuma #10	2006-00896	369874	20	6N	14W
Yuma #11	2006-00897	369875	20	6N	14W
Yuma #12	2006-00898	369876	20	6N	14W
Yuma #13	2006-00899	369877	20	6N	14W
Yuma #14	2006-00900	369878	20	6N	14W
Yuma #15	2006-00901	369879	19	6N	14W
Yuma #16	2006-00902	369880	19	6N	14W
Yuma #17	2006-00903	369881	19	6N	14W
Yuma #18	2006-00904	369882	19	6N	14W
Yuma #19	2006-00905	369883	19	6N	14W
Yuma #20	2006-00906	369884	19	6N	14W
Yuma #21	2006-00907	369885 ✓	19	6N	14W
Yuma #22	2006-00908	369887	19	6N	14W

Yuma #23	2006-00909	369886	19	6N	14W
Yuma 24	2006-00910	369794	19	6N	14W
Yuma 25	2006-00911	369795	19	6N	14W
Yuma 26	2006-00912	369796	24	6N	15W
Yuma 27	2006-00913	369797	24	6N	15W
Yuma 28	2006-00914	369798	24	6N	15W
Yuma 29	2006-00915	369799	24	6N	15W
Yuma 30	2006-00916	369800	24	6N	15W
Yuma 31	2006-00917	369801	24	6N	15W
Yuma 32	2006-00918	369802	24	6N	15W
Yuma 33	2006-00919	369803	24	6N	15W
Yuma 34	2006-00920	369804	25	6N	15W
Yuma 35	2006-00921	369805	25	6N	15W
Yuma 36	2006-00922	369806	25	6N	15W
Yuma 37	2006-00923	369807	24	6N	15W
Yuma 38	2006-00924	369808	24	6N	15W
Yuma 39	2006-00925	369809	24	6N	15W
Yuma 40	2006-00926	369810	24	6N	15W
Yuma 41	2006-00927	369811	24	6N	15W
Yuma 42	2006-00928	369812	24	6N	15W
Yuma 43	2006-00929	369813	24	6N	15W
Yuma 44	2006-00930	369814	24	6N	15W
Yuma 45	2006-00931	369815	24	6N	15W
Yuma 46	2006-00932	369816	24	6N	15W
Yuma 47	2006-00933	369817	24	6N	15W
Yuma 48	2006-00934	369818	24	6N	15W
Yuma 49	2006-00935	369819	24	6N	15W
Yuma 50	2006-00936	369820	25	6N	15W
Yuma 51	2006-00937	369821	25	6N	15W
Yuma 52	2006-00938	369822	25	6N	15W
Yuma 53	2006-00939	369823	25	6N	15W
Yuma 54	2006-00940	369824	25	6N	15W
Yuma 55	2006-00941	369825	25	6N	15W
Yuma 56	2006-00942	369826	25	6N	15W
Yuma 57	2006-00943	369827	26	6N	15W
Yuma 58	2006-00944	369828	26	6N	15W
Yuma 59	2006-00945	369829	26	6N	15W
Yuma 60	2006-00946	369830	26	6N	15W
Yuma 61	2006-00947	369831	26	6N	15W
Yuma 62	2006-00948	369832	26	6N	15W
Yuma 63	2006-00949	369833	26	6N	15W
Yuma 64	2006-00950	369834	26	6N	15W
Yuma 65	2006-00951	369835	23	6N	15W
Yuma 66	2006-00952	369836	23	6N	15W
Yuma 67	2006-00953	369837	23	6N	15W
Yuma 68	2006-00954	369838	23	6N	15W

Yuma 69	2006-00955	369839	23	6N	15W
Yuma 70	2006-00956	369840	23	6N	15W
Yuma 71	2006-00957	369841	23	6N	15W
Yuma 72	2006-00958	369842	23	6N	15W
Yuma 73	2006-00959	369843	23	6N	15W
Yuma 74	2006-00960	369844	23	6N	15W
Yuma 75	2006-00961	369845	23	6N	15W
Yuma 98	2006-00963	369783	23	6N	15W
Yuma 99	2006-00964	369784	23	6N	15W
Yuma 100	2006-00965	369785	23	6N	15W
Yuma 101	2006-00966	369786	23	6N	15W
Yuma 101B	2006-00967	369787	25	6N	15W
Yuma 102	2006-00968	369788	25	6N	15W
Yuma 103	2006-00969	369789	25	6N	15W
Yuma 104	2006-00970	369790	30	6N	15W
Yuma 105	2006-00971	369791	30	6N	15W
Yuma 106	2006-00972	369792	30	6N	15W
Yuma 107	2006-00973	369793	30	6N	15W
Yuma 108	2006-00974	369846	30	6N	14W
Yuma 109	2006-00975	369847	30	6N	14W
Yuma 110	2006-00976	369848	30	6N	14W
AMENDED	2006-04222				
Yuma 111	2006-00977	369849	30	6N	14W
AMENDED	2006-04223				
Yuma 112	2006-00978	369850	30	6N	14W
AMENDED	2006-04224				
Yuma 113	2006-00979	369851	30	6N	14W
AMENDED	2006-04225				
Yuma 114	2006-00980	369852	30	6N	14W
AMENDED	2006-04226				
Yuma 115	2006-00981	369853	30	6N	14W
Yuma 116	2006-00982	369854	30	6N	14W
Yuma 117	2006-00983	369855	30	6N	14W
Yuma 118	2006-00984	369856	30	6N	14W
Yuma 119	2006-00985	369857	30	6N	14W
Yuma 120	2006-00986	369858	30	6N	14W
AMENDED	2006-04221				
Yuma 121	2006-00987	369859	29	6N	14W
Yuma 122	2006-00988	369860	29	6N	14W
Yuma 123	2006-00989	369861	29	6N	14W
Yuma 124	2006-00990	369862	29	6N	14W
Yuma 125	2006-00991	369863	29	6N	14W
Yuma 126	2006-00992	369864	29	6N	14W
North Yuma #1	2006-02462	371321	20	6N	14W

North Yuma # 2	2006-02463	371322	20	6N	14W
North Yuma # 3	2006-02464	371323	17	6N	14W
North Yuma # 4	2006-02465	371324	17	6N	14W
North Yuma # 5	2006-02466	371325	17	6N	14W
North Yuma # 6	2006-02467	371326	17	6N	14W
North Yuma # 7	2006-02468	371327	18	6N	14W
North Yuma # 8	2006-02469	371328	18	6N	14W
North Yuma # 9	2006-02470	371329	18	6N	14W
North Yuma # 10	2006-02471	371330	18	6N	14W
North Yuma # 11	2006-02472	371331	19	6N	14W
North Yuma # 12	2006-02473	371332	19	6N	14W
North Yuma # 13	2006-02474	371333	19	6N	14W
North Yuma # 14	2006-02475	371334	19	6N	14W
North Yuma # 15	2006-02476	371335	18	6N	14W
North Yuma # 16	2006-02477	371336	18	6N	14W
North Yuma # 17	2006-02478	371337	18	6N	14W
North Yuma # 18	2006-02479	371338	18	6N	14W
North Yuma # 19	2006-02480	371339	18	6N	14W
North Yuma # 20	2006-02481	371340	18	6N	14W
North Yuma # 21	2006-02482	371341	18	6N	14W
North Yuma # 22	2006-02483	371342	18	6N	14W
North Yuma # 23	2006-02484	371343	19	6N	14W
North Yuma # 24	2006-02485	371344	19	6N	14W

Northwest Yuma # 1	2007-00952	378795	23	6N	15W
Northwest Yuma # 2	2007-00953	378796	23	6N	15W
Northwest Yuma # 3	2007-00954	378797	14	6N	15W
Northwest Yuma # 4	2007-00955	378798	14	6N	15W
Northwest Yuma # 5	2007-00956	378799	14	6N	15W
Northwest Yuma # 6	2007-00957	378800	14	6N	15W
Northwest Yuma # 7	2007-00958	378801	14	6N	15W
Northwest Yuma # 8	2007-00959	378802	14	6N	15W
Northwest Yuma # 9	2007-00960	378803	14	6N	15W
Northwest Yuma # 10	2007-00961	378804	14	6N	15W
Northwest Yuma # 11	2007-00962	378805	23	6N	15W
Northwest Yuma # 12	2007-00963	378806	23	6N	15W
Northwest Yuma # 13	2007-00964	378807	23	6N	15W
Northwest Yuma # 14	2007-00965	378808	23	6N	15W
Northwest Yuma # 15	2007-00966	378809	14	6N	15W
Northwest Yuma # 16	2007-00967	378810	14	6N	15W
Northwest Yuma # 17	2007-00968	378811	14	6N	15W
Northwest Yuma # 18	2007-00969	378812	14	6N	15W
Northwest Yuma # 19	2007-00970	378813	13	6N	15W
Northwest Yuma # 20	2007-00971	378814	13	6N	15W
Northwest Yuma # 21	2007-00972	378815	13	6N	15W
Northwest Yuma # 22	2007-00973	378816	13	6N	15W

Northwest Yuma # 23	2007-00974	378817	24	6N	15W
Northwest Yuma # 24	2007-00975	378818	24	6N	15W
Northwest Yuma # 25	2007-00976	378819	24	6N	15W
Northwest Yuma # 26	2007-00977	378820	24	6N	15W
Northwest Yuma # 27	2007-00978	378821	13	6N	15W
Northwest Yuma # 28	2007-00979	378822	13	6N	15W
Northwest Yuma # 29	2007-00980	378823	13	6N	15W
Northwest Yuma # 30	2007-00981	378824	13	6N	15W
Northwest Yuma # 31	2007-00982	378825	13	6N	15W
Northwest Yuma # 32	2007-00983	378826	13	6N	15W
Northwest Yuma # 33	2007-00984	378827	13	6N	15W
Northwest Yuma # 34	2007-00985	378828	13	6N	15W
Northwest Yuma # 35	2007-00986	378829	24	6N	15W
Northwest Yuma # 36	2007-00987	378830	24	6N	15W
Northwest Yuma # 37	2007-00988	378831	19	6N	14W
Northwest Yuma # 38	2007-00989	378832	19	6N	14W
Northwest Yuma # 39	2007-00990	378833	18	6N	14W
Northwest Yuma # 40	2007-00991	378834	18	6N	14W
Northwest Yuma # 41	2007-00992	378835	18	6N	14W
Northwest Yuma # 42	2007-00993	378836	18	6N	14W
SE Yuma # 1	2007-00836	378837	36	6N	15W
SE Yuma # 18	2007-00853	378854	36	6N	15W
SE Yuma # 19	2007-00854	378855	31	6N	14W
SE Yuma # 20	2007-00855	378856	31	6N	14W
SE Yuma # 21	2007-00856	378857	31	6N	14W
SE Yuma # 22	2007-00857	378858	31	6N	14W
SE Yuma # 23	2007-00858	378859	31	6N	14W
SE Yuma # 24	2007-00859	378860	31	6N	14W
SE Yuma # 25	2007-00860	378861	31	6N	14W
SE Yuma # 26	2007-00861	378862	31	6N	14W
SE Yuma # 27	2007-00862	378863	31	6N	14W
SE Yuma # 28	2007-00863	378864	31	6N	14W
SE Yuma # 29	2007-00864	378865	31	6N	14W
SE Yuma # 30	2007-00865	378866	31	6N	14W
SE Yuma # 31	2007-00866	378867	31	6N	14W
SE Yuma # 32	2007-00867	378868	31	6N	14W
SE Yuma # 33	2007-00868	378869	31	6N	14W
SE Yuma # 34	2007-00869	378870	31	6N	14W
SE Yuma # 35	2007-00870	378871	31	6N	14W
SE Yuma # 36	2007-00871	378872	31	6N	14W
SE Yuma # 37	2007-00872	378873	31	6N	14W
SE Yuma # 38	2007-00873	378874	31	6N	14W
SE Yuma # 39	2007-00874	378875	31	6N	14W
SE Yuma # 40	2007-00875	378876	31	6N	14W
SE Yuma # 41	2007-00876	378877	31	6N	14W

SE Yuma # 42	2007-00877	378878	31	6N	14W
SE Yuma # 43	2007-00878	378879	31	6N	14W
SE Yuma # 44	2007-00879	378880	31	6N	14W
SE Yuma # 45	2007-00880	378881	31	6N	14W
SE Yuma # 46	2007-00881	378882	32	6N	14W
SE Yuma # 47	2007-00882	378883	32	6N	14W
SE Yuma # 48	2007-00883	378884	32	6N	14W
SE Yuma # 49	2007-00884	378885	32	6N	14W
SE Yuma # 50	2007-00885	378886	32	6N	14W
SE Yuma # 51	2007-00886	378887	32	6N	14W
SE Yuma # 52	2007-00887	378888	32	6N	14W
SE Yuma # 53	2007-00888	378889	32	6N	14W
SE Yuma # 54	2007-00889	378890	32	6N	14W
SE Yuma # 55	2007-00890	378891	32	6N	14W
SE Yuma # 56	2007-00894	378892	32	6N	14W
SE Yuma # 57	2007-00895	378893	32	6N	14W
SE Yuma # 58	2007-00896	378894	32	6N	14W
SE Yuma # 59	2007-00897	378895	32	6N	14W
SE Yuma # 60	2007-00898	378896	32	6N	14W
SE Yuma # 61	2007-00899	378897	32	6N	14W
SE Yuma # 62	2007-00900	378898	32	6N	14W
SE Yuma # 63	2007-00901	378899	32	6N	14W
SE Yuma # 64	2007-00902	378900	32	6N	14W
SE Yuma # 65	2007-00903	378901	32	6N	14W
SE Yuma # 66	2007-00904	378902	32	6N	14W
SE Yuma # 67	2007-00905	378903	32	6N	14W
SE Yuma # 68	2007-00906	378904	32	6N	14W
SE Yuma # 69	2007-00907	378905	29	6N	14W
SE Yuma # 70	2007-00908	378906	29	6N	14W
SE Yuma # 71	2007-00909	378907	29	6N	14W
SE Yuma # 72	2007-00910	378908	29	6N	14W
SE Yuma # 73	2007-00911	378909	29	6N	14W
SE Yuma # 74	2007-00912	378910	29	6N	14W
SE Yuma # 75	2007-00913	378911	29	6N	14W
SE Yuma # 76	2007-00914	378912	20	6N	14W
SE Yuma # 77	2007-00915	378913	20	6N	14W
SE Yuma # 78	2007-00916	378914	20	6N	14W
SE Yuma # 79	2007-00917	378915	32	6N	14W
SE Yuma # 80	2007-00918	378916	32	6N	14W
SE Yuma # 81	2007-00919	378917	32	6N	14W
SE Yuma # 82	2007-00920	378918	32	6N	14W
SE Yuma # 83	2007-00921	378919	32	6N	14W
SE Yuma # 84	2007-00922	378920	29	6N	14W
SE Yuma # 85	2007-00923	378921	29	6N	14W
SE Yuma # 86	2007-00924	378922	29	6N	14W
SE Yuma # 87	2007-00925	378923	29	6N	14W

SE Yuma # 88	2007-00926	378924	29	6N	14W
SE Yuma # 89	2007-00927	378925	29	6N	14W
SE Yuma # 90	2007-00928	378926	29	6N	14W
SE Yuma # 91	2007-00929	378927	29	6N	14W
SE Yuma # 92	2007-00930	378928	20	6N	14W
SE Yuma # 93	2007-00931	378929	20	6N	14W
SE Yuma # 94	2007-00932	378930	28	6N	14W
SE Yuma # 95	2007-00933	378931	28	6N	14W
SE Yuma # 96	2007-00934	378932	28	6N	14W
SE Yuma # 97	2007-00935	378933	28	6N	14W
SE Yuma # 98	2007-00936	378934	28	6N	14W
SE Yuma # 99	2007-00937	378935	28	6N	14W
SE Yuma # 100	2007-00938	378936	28	6N	14W
Southeast Yuma # 101	2007-00939	378937	28	6N	14W
SE Yuma # 102	2007-00940	378938	32	6N	14W
SE Yuma # 103	2007-00941	378939	32	6N	14W
SE Yuma # 104	2007-00942	378940	28	6N	14W
SE Yuma # 105	2007-00943	378941	33	6N	14W
SE Yuma # 106	2007-00944	378942	33	6N	14W
SE Yuma # 107	2007-00945	378943	33	6N	14W
SE Yuma # 108	2007-00946	378944	33	6N	14W
SE Yuma # 109	2007-00947	378945	28	6N	14W
SE Yuma # 110	2007-00948	378946	33	6N	14W
SE Yuma # 111	2007-00949	378947	33	6N	14W
SE Yuma # 112	2007-00950	378948	33	6N	14W
SE Yuma # 113	2007-00951	378949	33	6N	14W

NOV 10 2010

2010 SEP - 2 A 9:05

RECEIVED
BLM/STATE OFFICE

PART II. Leasehold Rights:

AVEN also holds the following unpatented claims under a Lease Purchase Agreement with Robert and Candace Fiddes dated February 22, 2003, of those certain unpatented mining claims situated in the Mining District shown variously as the Ellsworth or Harcuvar or Harquahala Mining Districts, in Sections 19 and 30, Township 6 North, Range 14 West, G&SR Mer., La Paz County, Arizona, the names of which and location notices thereof are of record in the official records of La Paz County, Arizona, and are filed with the Arizona State Office of the Bureau of Land Management as follows:

Name of Claim	County File No.	BLM			
		A MC No	Section	Twns	Rng
Four or More #1	1998-00163	349474	30	6N	14W
AMENDED	2008-04798				
Four or More #2	1998-00164	349475	30	6N	14W
AMENDED	2008-04799				
Four or More #3	1998-00160	349476	30	6N	14W
AMENDED	2008-04800				
Four or More #4	1998-00161	349477	19	6N	14W
AMENDED	2008-04801				
Four or More #5	1998-00162	349478	19	6N	14W
AMENDED	2008-04802				
Four or More #6	1998-00159	349479	19	6N	14W
AMENDED	2008-04803				

I:\FILES\DOCS\VANE04\281329\DOC\KE8475.DOC

RECEIVED
 BLM AZ STATE OFFICE
 2010 SEP -2 A 9:05
 PHOENIX ARIZONA

After recording, please return to:
L. Clark Arnold
AVEN Associates LLC
7400 N. Oracle Road, #131
Tucson, AZ 85704

TIMELY FILED

STATE OF ARIZONA)
) ss:
County of Pima)

RECEIVED
BLM AZ STATE OFFICE
2010 SEP -2
9:05
PHOENIX, ARIZONA

**CERTIFICATION OF PAYMENT OF MAINTENANCE FEE
IN LIEU OF AFFIDAVIT OF ANNUAL ASSESSMENT WORK**

L. Clark Arnold, being first duly sworn, deposes and says that:

1. He is an agent for AVEN Associates, the owner (or lessee) of the unpatented lode mining claims situated in La Paz County, Arizona (the "Claims"), the location notices of which are of record in said county, and in the records of the Arizona State Office of the Bureau of Land Management under the file numbers indicated in the attached Exhibit A.


2. Pursuant to the 30 U.S.C. § 28f(a), as adjusted by 30 U.S.C. § 28j(c) and implemented by notice in 74 *Federal Register* 30959-62 (June 29, 2009), the owner has paid a maintenance fee of \$140 per claim for the assessment year beginning September 1, 2010. This Certificate is in lieu of an affidavit of performance of annual assessment work or notice of intent to hold.

3. The name and address of the owner of Claims for which this Certificate is prepared is Part I: Merrill Palmer, PO Box 552, Bouse, AZ 85323 and Part II: Robert and Candace Fiddes, 12754 E. 37th Place, Yuma, AZ 85367.

THIS IS NOT A CHANGE OF ADDRESS


4. The Claims are held and claimed by the owner for the valuable mineral contained therein.

DATED this 31st day of August, 2010.

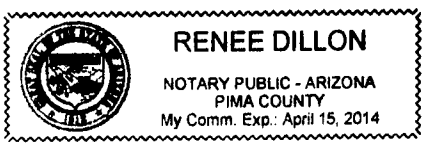


L. Clark Arnold

Sworn and subscribe to before me this ___ day of August, 2009, by L. Clark Arnold, Agent for AVEN Associates LLC.



Notary Public



**United States Department of the Interior
Bureau of Land Management
LANDS/RECREATION & PLANNING
ONE N CENTRAL AVE
PHOENIX, AZ 85004 -2203
Phone:**

Receipt

No: 2212848

Transaction #: 2282961	
Date of Transaction: 09/10/2010	
CUSTOMER:	
AVEN ASSOCIATES 7400 N ORACLE RD #131 TUCSON, AZ 85704 US	

LINE #	QTY	DESCRIPTION	REMARKS	UNIT PRICE	TOTAL
1	1.00	LOCATABLE MINERALS / MINING CLAIMS-NOT NEW-UNADJUD, ONE AUTH NO. ONLY / MINING CLAIM MONEY RECEIVED CASES: AMC357503/\$44800.00	MAINT FEE PYMNT (320) 2011	- n/a -	44800.00
TOTAL:					\$44,800.00

PAYMENT INFORMATION			
1	AMOUNT:	44800.00	POSTMARKED: N/A
	TYPE:	CHECK	RECEIVED: 09/10/2010
	CHECK NO:	1645	
	NAME:	AVEN ASSOCIATES 7400 N ORACLE RD #131 TUCSON AZ 85704 US	

REMARKS

This receipt was generated by the automated BLM Collections and Billing System and is a paper representation of a portion of the official electronic record contained therein.

AVEN ASSOCIATES LLC
7400 N. ORACLE RD #131
TUCSON, AZ - 85704


PLACE STICKER AT TOP OF ENVELOPE TO THE RIGHT
OF THE RETURN ADDRESS (USE AT DUTY FREE LINE)
CERTIFIED MAIL



7010 1060 0001 1755 7805



1000



85004

U.S. POSTAGE
PAID
TUCSON, AZ
85704
AUG 31, 10
AMOUNT

\$6.32
00098559-02

RETURN RECEIPT
REQUESTED

U.S. BUREAU OF LAND MANAGEMENT
1 NORTH CENTRAL AVENUE
SUITE 800
PHOENIX, AZ 85004-4427

ATTN: PUBLIC ROOM - ASSESS FILING



AMC 371321 AMC 369846
378795 369783
349474 369864

AMC 357503
357542
358943
357198
360012

AVEN Associates LLC
7400 North Oracle Road
Suite 131
Tucson, Arizona 85704
Tel: 520 797-1393
Fax: 520 742-7280
E-mail: aven@theriver.com

August 14, 2009

U.S. Bureau of Land Management
1 North Central Avenue
Phoenix, AZ 85004

Re: Payment of Mining Claim Maintenance Fees

Gentlemen/Ladies,

Enclosed please find our check for \$44,800.00 to cover fees due on the 320 claims listed in Exhibit A attached and summarized below:

MP	23 claims
King	15 claims
Black Jack	5 claims
BJ	3 claims
Yuma	105 claims
Northwest Yuma	42 claims
Southeast Yuma	97 claims
North Yuma	24 claims
Four or More	6 claims

Sincerely,

L. Clark Arnold

AVEN Associates

RECEIVED
BLM AZ STATE OFFICE
2009 AUG 18 A 8:47
PHOENIX, ARIZONA



EXHIBIT A
(The "Property" Defined)

PART I. Unpatented Mining Claims of Merrill Palmer:

AVEN Associates LLC leases the following situated unpatented mining claims from Merrill Palmer under Lease dated December 16, 2008. The mining claims are situated in the Mining District shown variously as the Ellsworth or Harcuvar or Harquahala Mining Districts, Township 6 North, Ranges 14 and 15 West, G&SR Mer., La Paz County, Arizona, the names of which and location notices thereof are of record in the official records of La Paz County, Arizona, and are filed with the Arizona State Office of the Bureau of Land Management as follows:

RECEIVED
 BLM AZ STATE OFFICE
 2008 AUG 13 8:47
 PHOENIX, ARIZONA
 P.M.

Name of Claim	La Paz County File No.	BLM A MC No	Section	Twns	Rng
MP #1	2003-01022	L 357503	19	6N	14W
MP #2	2003-01023	357504	24	6N	15W
MP 3	2003-01269	L 357542	24	6N	15W
MP #4	2003-01270	357543	24	6N	15W
MP #5	2003-06068	358952	30	6N	14W
AMENDED	2008-05247				
MP #6	2003-06069	358953	30	6N	14W
MP #7	2003-06070	358954	30	6N	14W
MP #8	2003-06071	358955	30	6N	14W
MP #9	2003-06072	358956	30	6N	14W
MP #10	2003-06073	358957	30	6N	14W
MP #11	2003-06074	358958	30	6N	14W
MP #12	2003-06075	358959	25	6N	15W
MP #13	2003-06086	358960	25	6N	15W
MP #14	2003-06085	358961	25	6N	15W
MP #15	2003-06084	358962	25	6N	15W
MP #16	2003-06083	358963	25	6N	15W
MP #17	2003-06082	358964	25	6N	15W
MP #18	2003-06081	358965	25	6N	15W
MP #19	2003-06080	358966	25	6N	15W
MP #20	2003-06079	358967	25	6N	15W
MP #21	2003-06078	358968	25	6N	15W
MP #22	2003-06077	358969	25	6N	15W
MP #23	2003-06076	358970	25	6N	15W
King #1	2003-00488	L 357198	30	6N	14W
King #2	2003-00487	357199	30	6N	14W
King #3	2003-00486	357200	30	6N	14W
King #4	2003-00485	357201	30	6N	14W
King #5	2003-00514	357202	30	6N	14W

King #6	2003-00650	357505	19	6N	14W
AMENDED	2008-04796				
King #7	2003-00651	357506	30	6N	14W
AMENDED	2008-04797				
King #8	2003-06060	358944A	19	6N	14W
King #9	2003-06061	358945	19	6N	14W
King #10	2003-06062	358946	19	6N	14W
King #11	2003-06063	358947	19	6N	14W
King #12	2003-06064	358948	19	6N	14W
King #13	2003-06065	358949	19	6N	14W
AMENDED	2008-04795				
King #14	2003-06066	358950	19	6N	14W
King #15	2003-06067	358951	19	6N	14W
Black Jack #1	2002-05523	356883	30	6N	14W
Black Jack #2	2002-05735	356909	29	6N	14W
Black Jack #3	2003-00255	357117	29	6N	14W
Black Jack #4	2003-00256	357118	29	6N	14W
Black Jack #5	2003-06059	358943A	29	6N	14W
BJ #6	2004-00906	360012	29	6N	14W
BJ #7	2004-00904	360013	29	6N	14W
BJ #8	2004-00905	360014	29	6N	14W
Yuma #1	2006-00887	369865	20	6N	14W
AMENDED	2006-04220				
Yuma #2	2006-00888	369866	20	6N	14W
Yuma #3	2006-00889	369867	20	6N	14W
Yuma #4	2006-00890	369868	20	6N	14W
Yuma #5	2006-00891	369869	20	6N	14W
Yuma #6	2006-00892	369870	20	6N	14W
Yuma #7	2006-00893	369871	20	6N	14W
Yuma #8	2006-00894	369872	20	6N	14W
Yuma #9	2006-00895	369873	20	6N	14W
Yuma #10	2006-00896	369874	20	6N	14W
Yuma #11	2006-00897	369875	20	6N	14W
Yuma #12	2006-00898	369876	20	6N	14W
Yuma #13	2006-00899	369877	20	6N	14W
Yuma #14	2006-00900	369878	20	6N	14W
Yuma #15	2006-00901	369879	19	6N	14W
Yuma #16	2006-00902	369880	19	6N	14W
Yuma #17	2006-00903	369881	19	6N	14W
Yuma #18	2006-00904	369882	19	6N	14W
Yuma #19	2006-00905	369883	19	6N	14W
Yuma #20	2006-00906	369884	19	6N	14W
Yuma #21	2006-00907	369885	19	6N	14W
Yuma #22	2006-00908	369887	19	6N	14W

RECEIVED
 2009 AUG 18 A 8:47
 BUREAU OF LAND MANAGEMENT

Yuma #23	2006-00909	✓369886	19	6N	14W
Yuma 24	2006-00910	369794	19	6N	14W
Yuma 25	2006-00911	369795	19	6N	14W
Yuma 26	2006-00912	369796	24	6N	15W
Yuma 27	2006-00913	369797	24	6N	15W
Yuma 28	2006-00914	369798	24	6N	15W
Yuma 29	2006-00915	369799	24	6N	15W
Yuma 30	2006-00916	369800	24	6N	15W
Yuma 31	2006-00917	369801	24	6N	15W
Yuma 32	2006-00918	369802	24	6N	15W
Yuma 33	2006-00919	369803	24	6N	15W
Yuma 34	2006-00920	369804	25	6N	15W
Yuma 35	2006-00921	369805	25	6N	15W
Yuma 36	2006-00922	369806	25	6N	15W
Yuma 37	2006-00923	369807	24	6N	15W
Yuma 38	2006-00924	369808	24	6N	15W
Yuma 39	2006-00925	369809	24	6N	15W
Yuma 40	2006-00926	369810	24	6N	15W
Yuma 41	2006-00927	369811	24	6N	15W
Yuma 42	2006-00928	369812	24	6N	15W
Yuma 43	2006-00929	369813	24	6N	15W
Yuma 44	2006-00930	369814	24	6N	15W
Yuma 45	2006-00931	369815	24	6N	15W
Yuma 46	2006-00932	369816	24	6N	15W
Yuma 47	2006-00933	369817	24	6N	15W
Yuma 48	2006-00934	369818	24	6N	15W
Yuma 49	2006-00935	369819	24	6N	15W
Yuma 50	2006-00936	369820	25	6N	15W
Yuma 51	2006-00937	369821	25	6N	15W
Yuma 52	2006-00938	369822	25	6N	15W
Yuma 53	2006-00939	369823	25	6N	15W
Yuma 54	2006-00940	369824	25	6N	15W
Yuma 55	2006-00941	369825	25	6N	15W
Yuma 56	2006-00942	369826	25	6N	15W
Yuma 57	2006-00943	369827	26	6N	15W
Yuma 58	2006-00944	369828	26	6N	15W
Yuma 59	2006-00945	369829	26	6N	15W
Yuma 60	2006-00946	369830	26	6N	15W
Yuma 61	2006-00947	369831	26	6N	15W
Yuma 62	2006-00948	369832	26	6N	15W
Yuma 63	2006-00949	369833	26	6N	15W
Yuma 64	2006-00950	369834	26	6N	15W
Yuma 65	2006-00951	369835	23	6N	15W
Yuma 66	2006-00952	369836	23	6N	15W
Yuma 67	2006-00953	369837	23	6N	15W
Yuma 68	2006-00954	369838	23	6N	15W

PHOENIX, ARIZONA

RECEIVED
BLM AZ STATE OFFICE

Yuma 69	2006-00955	369839	23	6N	15W
Yuma 70	2006-00956	369840	23	6N	15W
Yuma 71	2006-00957	369841	23	6N	15W
Yuma 72	2006-00958	369842	23	6N	15W
Yuma 73	2006-00959	369843	23	6N	15W
Yuma 74	2006-00960	369844	23	6N	15W
Yuma 75	2006-00961	369845*	23	6N	15W
<hr/>					
Yuma 98	2006-00963	369783	23	6N	15W
Yuma 99	2006-00964	369784	23	6N	15W
Yuma 100	2006-00965	369785	23	6N	15W
Yuma 101	2006-00966	369786	23	6N	15W
Yuma 101B	2006-00967	369787	25	6N	15W
Yuma 102	2006-00968	369788	25	6N	15W
Yuma 103	2006-00969	369789	25	6N	15W
Yuma 104	2006-00970	369790	30	6N	15W
Yuma 105	2006-00971	369791	30	6N	15W
Yuma 106	2006-00972	369792	30	6N	15W
Yuma 107	2006-00973	369793*	30	6N	15W
Yuma 108	2006-00974	369846*	30	6N	14W
Yuma 109	2006-00975	369847	30	6N	14W
Yuma 110	2006-00976	369848	30	6N	14W
AMENDED	2006-04222				
Yuma 111	2006-00977	369849	30	6N	14W
AMENDED	2006-04223				
Yuma 112	2006-00978	369850	30	6N	14W
AMENDED	2006-04224				
Yuma 113	2006-00979	369851	30	6N	14W
AMENDED	2006-04225				
Yuma 114	2006-00980	369852	30	6N	14W
AMENDED	2006-04226				
Yuma 115	2006-00981	369853	30	6N	14W
Yuma 116	2006-00982	369854	30	6N	14W
Yuma 117	2006-00983	369855	30	6N	14W
Yuma 118	2006-00984	369856	30	6N	14W
Yuma 119	2006-00985	369857	30	6N	14W
Yuma 120	2006-00986	369858	30	6N	14W
AMENDED	2006-04221				
Yuma 121	2006-00987	369859	29	6N	14W
Yuma 122	2006-00988	369860	29	6N	14W
Yuma 123	2006-00989	369861	29	6N	14W
Yuma 124	2006-00990	369862	29	6N	14W
Yuma 125	2006-00991	369863	29	6N	14W
Yuma 126	2006-00992	369864	29	6N	14W
<hr/>					
North Yuma #1	2006-02462	371321	20	6N	14W

2009 AUG 18
 TUCSON, ARIZONA

North Yuma # 2	2006-02463	371322	20	6N	14W
North Yuma # 3	2006-02464	371323	17	6N	14W
North Yuma # 4	2006-02465	371324	17	6N	14W
North Yuma # 5	2006-02466	371325	17	6N	14W
North Yuma # 6	2006-02467	371326	17	6N	14W
North Yuma # 7	2006-02468	371327	18	6N	14W
North Yuma # 8	2006-02469	371328	18	6N	14W
North Yuma # 9	2006-02470	371329	18	6N	14W
North Yuma # 10	2006-02471	371330	18	6N	14W
North Yuma # 11	2006-02472	371331	19	6N	14W
North Yuma # 12	2006-02473	371332	19	6N	14W
North Yuma # 13	2006-02474	371333	19	6N	14W
North Yuma # 14	2006-02475	371334	19	6N	14W
North Yuma # 15	2006-02476	371335	18	6N	14W
North Yuma # 16	2006-02477	371336	18	6N	14W
North Yuma # 17	2006-02478	371337	18	6N	14W
North Yuma # 18	2006-02479	371338	18	6N	14W
North Yuma # 19	2006-02480	371339	18	6N	14W
North Yuma # 20	2006-02481	371340	18	6N	14W
North Yuma # 21	2006-02482	371341	18	6N	14W
North Yuma # 22	2006-02483	371342	18	6N	14W
North Yuma # 23	2006-02484	371343	19	6N	14W
North Yuma # 24	2006-02485	371344	19	6N	14W
<hr/>					
Northwest Yuma # 1	2007-00952	378795	23	6N	15W
Northwest Yuma # 2	2007-00953	378796	23	6N	15W
Northwest Yuma # 3	2007-00954	378797	14	6N	15W
Northwest Yuma # 4	2007-00955	378798	14	6N	15W
Northwest Yuma # 5	2007-00956	378799	14	6N	15W
Northwest Yuma # 6	2007-00957	378800	14	6N	15W
Northwest Yuma # 7	2007-00958	378801	14	6N	15W
Northwest Yuma # 8	2007-00959	378802	14	6N	15W
Northwest Yuma # 9	2007-00960	378803	14	6N	15W
Northwest Yuma # 10	2007-00961	378804	14	6N	15W
Northwest Yuma # 11	2007-00962	378805	23	6N	15W
Northwest Yuma # 12	2007-00963	378806	23	6N	15W
Northwest Yuma # 13	2007-00964	378807	23	6N	15W
Northwest Yuma # 14	2007-00965	378808	23	6N	15W
Northwest Yuma # 15	2007-00966	378809	14	6N	15W
Northwest Yuma # 16	2007-00967	378810	14	6N	15W
Northwest Yuma # 17	2007-00968	378811	14	6N	15W
Northwest Yuma # 18	2007-00969	378812	14	6N	15W
Northwest Yuma # 19	2007-00970	378813	13	6N	15W
Northwest Yuma # 20	2007-00971	378814	13	6N	15W
Northwest Yuma # 21	2007-00972	378815	13	6N	15W
Northwest Yuma # 22	2007-00973	378816	13	6N	15W

2009 AUG 18
 PHOENIX, ARIZONA
 A 8:17

Northwest Yuma # 23	2007-00974	378817	24	6N	15W
Northwest Yuma # 24	2007-00975	378818	24	6N	15W
Northwest Yuma # 25	2007-00976	378819	24	6N	15W
Northwest Yuma # 26	2007-00977	378820	24	6N	15W
Northwest Yuma # 27	2007-00978	378821	13	6N	15W
Northwest Yuma # 28	2007-00979	378822	13	6N	15W
Northwest Yuma # 29	2007-00980	378823	13	6N	15W
Northwest Yuma # 30	2007-00981	378824	13	6N	15W
Northwest Yuma # 31	2007-00982	378825	13	6N	15W
Northwest Yuma # 32	2007-00983	378826	13	6N	15W
Northwest Yuma # 33	2007-00984	378827	13	6N	15W
Northwest Yuma # 34	2007-00985	378828	13	6N	15W
Northwest Yuma # 35	2007-00986	378829	24	6N	15W
Northwest Yuma # 36	2007-00987	378830	24	6N	15W
Northwest Yuma # 37	2007-00988	378831	19	6N	14W
Northwest Yuma # 38	2007-00989	378832	19	6N	14W
Northwest Yuma # 39	2007-00990	378833	18	6N	14W
Northwest Yuma # 40	2007-00991	378834	18	6N	14W
Northwest Yuma # 41	2007-00992	378835	18	6N	14W
Northwest Yuma # 42	2007-00993	378836	18	6N	14W

2009 AUG 18
 P. O'NEILL, ARIZONA
 8:48

SE Yuma # 1	2007-00836	378837	36	6N	15W
SE Yuma # 18	2007-00853	378854	36	6N	15W
SE Yuma # 19	2007-00854	378855	31	6N	14W
SE Yuma # 20	2007-00855	378856	31	6N	14W
SE Yuma # 21	2007-00856	378857	31	6N	14W
SE Yuma # 22	2007-00857	378858	31	6N	14W
SE Yuma # 23	2007-00858	378859	31	6N	14W
SE Yuma # 24	2007-00859	378860	31	6N	14W
SE Yuma # 25	2007-00860	378861	31	6N	14W
SE Yuma # 26	2007-00861	378862	31	6N	14W
SE Yuma # 27	2007-00862	378863	31	6N	14W
SE Yuma # 28	2007-00863	378864	31	6N	14W
SE Yuma # 29	2007-00864	378865	31	6N	14W
SE Yuma # 30	2007-00865	378866	31	6N	14W
SE Yuma # 31	2007-00866	378867	31	6N	14W
SE Yuma # 32	2007-00867	378868	31	6N	14W
SE Yuma # 33	2007-00868	378869	31	6N	14W
SE Yuma # 34	2007-00869	378870	31	6N	14W
SE Yuma # 35	2007-00870	378871	31	6N	14W
SE Yuma # 36	2007-00871	378872	31	6N	14W
SE Yuma # 37	2007-00872	378873	31	6N	14W
SE Yuma # 38	2007-00873	378874	31	6N	14W
SE Yuma # 39	2007-00874	378875	31	6N	14W
SE Yuma # 40	2007-00875	378876	31	6N	14W
SE Yuma # 41	2007-00876	378877	31	6N	14W

SE Yuma # 42	2007-00877	378878	31	6N	14W
SE Yuma # 43	2007-00878	378879	31	6N	14W
SE Yuma # 44	2007-00879	378880	31	6N	14W
SE Yuma # 45	2007-00880	378881	31	6N	14W
SE Yuma # 46	2007-00881	378882	32	6N	14W
SE Yuma # 47	2007-00882	378883	32	6N	14W
SE Yuma # 48	2007-00883	378884	32	6N	14W
SE Yuma # 49	2007-00884	378885	32	6N	14W
SE Yuma # 50	2007-00885	378886	32	6N	14W
SE Yuma # 51	2007-00886	378887	32	6N	14W
SE Yuma # 52	2007-00887	378888	32	6N	14W
SE Yuma # 53	2007-00888	378889	32	6N	14W
SE Yuma # 54	2007-00889	378890	32	6N	14W
SE Yuma # 55	2007-00890	378891	32	6N	14W
SE Yuma # 56	2007-00894	378892	32	6N	14W
SE Yuma # 57	2007-00895	378893	32	6N	14W
SE Yuma # 58	2007-00896	378894	32	6N	14W
SE Yuma # 59	2007-00897	378895	32	6N	14W
SE Yuma # 60	2007-00898	378896	32	6N	14W
SE Yuma # 61	2007-00899	378897	32	6N	14W
SE Yuma # 62	2007-00900	378898	32	6N	14W
SE Yuma # 63	2007-00901	378899	32	6N	14W
SE Yuma # 64	2007-00902	378900	32	6N	14W
SE Yuma # 65	2007-00903	378901	32	6N	14W
SE Yuma # 66	2007-00904	378902	32	6N	14W
SE Yuma # 67	2007-00905	378903	32	6N	14W
SE Yuma # 68	2007-00906	378904	32	6N	14W
SE Yuma # 69	2007-00907	378905	29	6N	14W
SE Yuma # 70	2007-00908	378906	29	6N	14W
SE Yuma # 71	2007-00909	378907	29	6N	14W
SE Yuma # 72	2007-00910	378908	29	6N	14W
SE Yuma # 73	2007-00911	378909	29	6N	14W
SE Yuma # 74	2007-00912	378910	29	6N	14W
SE Yuma # 75	2007-00913	378911	29	6N	14W
SE Yuma # 76	2007-00914	378912	20	6N	14W
SE Yuma # 77	2007-00915	378913	20	6N	14W
SE Yuma # 78	2007-00916	378914	20	6N	14W
SE Yuma # 79	2007-00917	378915	32	6N	14W
SE Yuma # 80	2007-00918	378916	32	6N	14W
SE Yuma # 81	2007-00919	378917	32	6N	14W
SE Yuma # 82	2007-00920	378918	32	6N	14W
SE Yuma # 83	2007-00921	378919	32	6N	14W
SE Yuma # 84	2007-00922	378920	29	6N	14W
SE Yuma # 85	2007-00923	378921	29	6N	14W
SE Yuma # 86	2007-00924	378922	29	6N	14W
SE Yuma # 87	2007-00925	378923	29	6N	14W

PHOENIX, ARIZONA
 AUG 18 2009



SE Yuma # 88	2007-00926	378924	29	6N	14W
SE Yuma # 89	2007-00927	378925	29	6N	14W
SE Yuma # 90	2007-00928	378926	29	6N	14W
SE Yuma # 91	2007-00929	378927	29	6N	14W
SE Yuma # 92	2007-00930	378928	20	6N	14W
SE Yuma # 93	2007-00931	378929	20	6N	14W
SE Yuma # 94	2007-00932	378930	28	6N	14W
SE Yuma # 95	2007-00933	378931	28	6N	14W
SE Yuma # 96	2007-00934	378932	28	6N	14W
SE Yuma # 97	2007-00935	378933	28	6N	14W
SE Yuma # 98	2007-00936	378934	28	6N	14W
SE Yuma # 99	2007-00937	378935	28	6N	14W
SE Yuma # 100	2007-00938	378936	28	6N	14W
Southeast Yuma # 101	2007-00939	378937	28	6N	14W
SE Yuma # 102	2007-00940	378938	32	6N	14W
SE Yuma # 103	2007-00941	378939	32	6N	14W
SE Yuma # 104	2007-00942	378940	28	6N	14W
SE Yuma # 105	2007-00943	378941	33	6N	14W
SE Yuma # 106	2007-00944	378942	33	6N	14W
SE Yuma # 107	2007-00945	378943	33	6N	14W
SE Yuma # 108	2007-00946	378944	33	6N	14W
SE Yuma # 109	2007-00947	378945	28	6N	14W
SE Yuma # 110	2007-00948	378946	33	6N	14W
SE Yuma # 111	2007-00949	378947	33	6N	14W
SE Yuma # 112	2007-00950	378948	33	6N	14W
SE Yuma # 113	2007-00951	378949	33	6N	14W

PHOENIX, ARIZONA

2009 AUG 18 A 8:48

RECEIVED
BLM AZ STATE OFFICE

PART II. Leasehold Rights:

AVEN also holds the following unpatented claims under a Lease Purchase Agreement with Robert and Candace Fiddes dated February 22, 2003, of those certain unpatented mining claims situated in the Mining District shown variously as the Ellsworth or Harcuvar or Harquahala Mining Districts, in Sections 19 and 30, Township 6 North, Range 14 West, G&SR Mer., La Paz County, Arizona, the names of which and location notices thereof are of record in the official records of La Paz County, Arizona, and are filed with the Arizona State Office of the Bureau of Land Management as follows:

Name of Claim	County File No.	BLM A MC No	Section	Twns	Rng
Four or More #1 AMENDED	1998-00163 2008-04798	✓ 349474	30	6N	14W
Four or More #2 AMENDED	1998-00164 2008-04799	349475	30	6N	14W
Four or More #3 AMENDED	1998-00160 2008-04800	349476	30	6N	14W
Four or More #4 AMENDED	1998-00161 2008-04801	✓ 349477	19	6N	14W
Four or More #5 AMENDED	1998-00162 2008-04802	349478	19	6N	14W
Four or More #6 AMENDED	1998-00159 2008-04803	349479	19	6N	14W

I:\FILES\DOCS\VANE04\281329\DOCJ40382.DOC

RECEIVED
 BLM ARIZONA STATE OFFICE
 2009 AUG 18 A 8:48
 PHOENIX, ARIZONA

United States Department of the Interior
Bureau of Land Management
 BUSINESS & SUPPORT SVCS DIV
 ONE N CENTRAL AVE SUITE 800
 PHOENIX, AZ 85004 -4427
 Phone: (602) 417-9200

Receipt

No: 1980386

Transaction #: 2044425	
Date of Transaction: 08/18/2009	
CUSTOMER:	AVEN ASSOCIATES 7400 N ORACLE RD STE 131 TUCSON, AZ 85704-6339 US

LINE #	QTY	DESCRIPTION	REMARKS	UNIT PRICE	TOTAL
1	1.00	LOCATABLE MINERALS / MINING CLAIMS-NOT NEW-UNADJUD, ONE AUTH NO. ONLY / MINING CLAIM MONEY RECEIVED CASES: AMC357503/\$44800.00	MAINT 2010	- n/a -	44800.00
TOTAL:					\$44,800.00

PAYMENT INFORMATION					
1	AMOUNT:	44800.00	POSTMARKED:	08/14/2009	
	TYPE:	CHECK	RECEIVED:	08/18/2009	
	CHECK NO:	1425			
	NAME:	AVEN ASSOCIATES LLC 7400 N ORACLE RD STE 131 TUCSON AZ 85704-6339 US			

REMARKS

This receipt was generated by the automated BLM Collections and Billing System and is a paper representation of a portion of the official electronic record contained therein.

Message:

439 ROWS RETRIEVED

ENTERED INTO COMPUTER

SEP 18 2007 PB & Verified

CBS Export Results Report

Include Resolved Records

Record Status

Search Criteria Responsible Ar

Error Records (E/M/I)

Enter export Date (mm/dd/yyyy) ALL

User (U,X)

Accepted Records (A/W)

Serial Number match (optional)

Programme

"On Hold" Records (H)

Receipt Nr (optional) 1552412

All (U,P,X)

All Records (for s/n or receipt nr)

Export Nr (exclusive)

Exported, No Results From CBS

LR2000 User (defaults to login) ALL

New (not yet exported)

Query

Reset

User

	Resend?	Export Nr	A/D	Serial Nr	Mult	Code	\$ Amount	Remarks	Receipt Nr	LR2000 User	#Msg
1	<input type="checkbox"/>	1531939	A	AMC381706		582	125.00	2008	1552412	P5BROWN	

MAINTENANCE FEE PAYMENT

Claimant Name: Magma Chem Exploration
 Address: PO Box 950
 City: Sonita State: AZ Zip: 85637
 Telephone: 520-455-4698
 E-mail address: mchene@aol.com
 Signature: _____

Check here if this is a change of address.

RECEIVED
 BLM - AZ STATE OFFICE
 2007 AUG 24 A 10:08
 PHOENIX, ARIZONA
 BLM
 Date
 Stamp

LINE NO.	AMC NUMBER	CLAIM/SITE NAME	COUNTY RECORDER DATA (if available)	TWP	RNG	SEC
1						
2						
3						
4						
5						
6						
7						
8						
9						
10						

See attached
103 claims
\$ 12,875

List additional claims on Form MCF114.

Bureau of Land Management
 Arizona State Office
www.az.blm.gov

No. of Claims: 103 x \$125 = 12875
 Check No: 1866 Init: SPJ
 Receipt No.: 1552412
 For BLM Use Only

Form: MCF112
 Revised July 2005

This form is available from the Arizona Department of Mines and Mineral Resources and may be reproduced.

#	Name	Serial Number	Sec	Twp	Range	Location Date
1.	P-9	AMC 381706	32/33	4N	20W	02/18/2007
2.	PURPLE ONE	AMC 369033	4/33	3N/4N	20W	11/19/2005
3.	PURPLE TWO	AMC 369966	4/33	3N/4N	20W	01/29/2006
4.	PURPLE THREE	AMC 369967	33/34 3/4	4N 3N	20W 20W	01/29/2006
5.	SABAKA #1	AMC 368411	32/33	4N	20W	11/11/2005
6.	M-91	AMC 381079	34	4N	20W	12/19/2006
7.	M-92	AMC 381080	32	4N	20W	12/19/2006
8.	M-93	AMC 381081	32	4N	20W	12/19/2006
9.	M-94	AMC 381082	32	4N	20W	12/19/2006
10.	M-95	AMC 381083	32	4N	20W	12/19/2006
11.	M-96	AMC 381084	32/31	4N	20W	12/19/2006
12.	M-97	AMC 381085	31	4N	20W	12/19/2006
13.	M-98	AMC 381086	31	4N	20W	12/19/2006
14.	M-99	AMC 381087	31	4N	20W	12/19/2006
15.	M-100	AMC 381088	31	4N	20W	12/19/2006
16.	P #1	AMC 375430	33/4	4N/3N	20W	09/01/2006
17.	P #2	AMC 375431	33/4	4N/3N	20W	09/01/2006
18.	P #3	AMC 375432	33/4	4N/3N	20W	09/01/2006
19.	P #4	AMC 375433	33/4	4N/3N	20W	09/01/2006
20.	P #5	AMC 375434	33/4	4N/3N	20W	09/01/2006
21.	P #6	AMC 375435	33/4	4N/3N	20W	09/01/2006
22.	P #7	AMC 375436	33/34 3/4	4N 3N	20W 20W	09/01/2006
23.	P #8	AMC 375437	34/3	4N/3N	20W	09/01/2006
24.	M-1	AMC 371849	4	3N	20W	02/18/2006
25.	M-2	AMC 371850	4	3N	20W	02/18/2006
26.	M-3	AMC 371851	4	3N	20W	02/18/2006
27.	M-4	AMC 371852	4	3N	20W	02/18/2006
28.	M-5	AMC 371853	4	3N	20W	02/18/2006
29.	M-6	AMC 371854	4	3N	20W	02/18/2006
30.	M-7	AMC 371855	3/4	3N	20W	02/18/2006
31.	M-8	AMC 371856	3	3N	20W	02/18/2006
32.	M-9	AMC 371857	3	3N	20W	02/18/2006
33.	M-10	AMC 371858	3/4	3N	20W	02/18/2006
34.	M-11	AMC 371859	4	3N	20W	02/18/2006
35.	M-12	AMC 371860	4	3N	20W	02/18/2006
36.	M-13	AMC 371861	4	3N	20W	02/18/2006
37.	M-14	AMC 371862	4	3N	20W	02/18/2006
38.	M-15	AMC 371863	4	3N	20W	02/18/2006
39.	M-16	AMC 371864	4	3N	20W	02/18/2006
40.	M-17	AMC 371865	34	4N	20W	02/18/2006
41.	M-18	AMC 371866	33/34	4N	20W	02/18/2006
42.	M-19	AMC 371867	33	4N	20W	02/18/2006
43.	M-20	AMC 371868	33	4N	20W	02/18/2006
44.	M-21	AMC 371869	33	4N	20W	02/18/2006
45.	M-22	AMC 371870	33	4N	20W	02/18/2006
46.	M-23	AMC 371871	33	4N	20W	02/18/2006

#	Name	Serial Number	Sec	Twp	Range	Location Date
47.	M-24	AMC 371872	33	4N	20W	02/18/2006
48.	M-25	AMC 371873	33	4N	20W	02/18/2006
49.	M-26	AMC 371874	33	4N	20W	02/18/2006
50.	M-27	AMC 371875	33/4	4N/3N	20W	02/18/2006
51.	M-28	AMC 371876	33/4	4N/3N	20W	02/18/2006
52.	M-29	AMC 371877	4	3N	20W	02/18/2006
53.	M-30	AMC 371878	4	3N	20W	02/18/2006
54.	M-31	AMC 381029	34	4N	20W	12/19/2006
55.	M-32	AMC 381030	33/34	4N	20W	12/19/2006
56.	M-33	AMC 381031	33	4N	20W	12/19/2006
57.	M-34	AMC 381032	33	4N	20W	12/19/2006
58.	M-35	AMC 381033	33	4N	20W	12/19/2006
59.	M-36	AMC 381034	33	4N	20W	12/19/2006
60.	M-37	AMC 381035	33	4N	20W	12/19/2006
61.	M-38	AMC 381036	33	4N	20W	12/19/2006
62.	M-39	AMC 381037	33	4N	20W	12/19/2006
63.	M-40	AMC 381038	33	4N	20W	12/19/2006
64.	M-41	AMC 381039	32/33	4N	20W	12/19/2006
65.	M-42	AMC 381040	32	4N	20W	12/19/2006
66.	M-43	AMC 381041	32	4N	20W	12/19/2006
67.	M-44	AMC 381042	32	4N	20W	12/19/2006
68.	M-45	AMC 381043	32	4N	20W	12/19/2006
69.	M-46	AMC 381044	32	4N	20W	12/19/2006
70.	M-47	AMC 381045	32	4N	20W	12/19/2006
71.	M-48	AMC 381046	32	4N	20W	12/19/2006
72.	M-49	AMC 381047	32	4N	20W	12/19/2006
73.	M-50	AMC 381048	32	4N	20W	12/19/2006
74.	M-51	AMC 381049	32	4N	20W	12/19/2006
75.	M-52	AMC 381050	32	4N	20W	12/19/2006
76.	M-53	AMC 381051	32	4N	20W	12/19/2006
77.	M-54	AMC 381052	32	4N	20W	12/19/2006
78.	M-55	AMC 381053	32	4N	20W	12/19/2006
79.	M-56	AMC 381054	32/33	4N	20W	12/19/2006
80.	M-57	AMC 381055	32/33 4/5	4N 3N	20W 20W	12/19/2006
81.	M-58	AMC 381056	32/5	4N/3N	20W	12/19/2006
82.	M-59	AMC 381057	32/5	4N/3N	20W	12/19/2006
83.	M-60	AMC 381058	32/5	4N/3N	20W	12/19/2006
84.	M-61	AMC 381059	32/5	4N/3N	20W	12/19/2006
85.	M-62	AMC 381060	32/5	4N/3N	20W	12/19/2006
86.	M-63	AMC 381061	32/5	4N/3N	20W	12/19/2006
87.	M-64	AMC 381062	32/5	4N/3N	20W	12/19/2006
88.	M-75	AMC 381063	32	4N	20W	12/19/2006
89.	M-76	AMC 381064	31/32	4N	20W	12/19/2006
90.	M-77	AMC 381065	31	4N	20W	12/19/2006
91.	M-78	AMC 381066	31	4N	20W	12/19/2006
92.	M-79	AMC 381067	31	4N	20W	12/19/2006
93.	M-80	AMC 381068	31	4N	20W	12/19/2006

#	Name	Serial Number	Sec	Twp	Range	Location Date
94.	M-81	AMC 381069	31	4N	20W	12/19/2006
95.	M-82	AMC 381070	31	4N	20W	12/19/2006
96.	M-83	AMC 381071	31	4N	20W	12/19/2006
97.	M-84	AMC 381072	31	4N	20W	12/19/2006
98.	M-85	AMC 381073	31/32	4N	20W	12/19/2006
99.	M-86	AMC 381074	33/34	4N	20W	12/19/2006
100.	M-87	AMC 381075	33	4N	20W	12/19/2006
101.	M-88	AMC 381076	33	4N	20W	12/19/2006
102.	M-89	AMC 381077	33	4N	20W	12/19/2006
103.	M-90	AMC 381078	33	4N	20W	12/19/2006

RECEIVED
B.L.M. AZ STATE OFFICE
2001 AUG 24 A 10: 08
PHOENIX, ARIZONA

MAINTENANCE FEE PAYMENT

Claimant Name: Magma Chem Exploration
 Address: PO Box 950
 City: Sonita State: AZ Zip: 85637
 Telephone: 520-455-4698
 E-mail address: mcheme@aol.com
 Signature: _____

Check here if this is a change of address.

RECEIVED
 B.L.M. AZ STATE OFFICE
 2001 AUG 24 A 10: 11
 PHOENIX, ARIZONA
 BLM
 Date
 Stamp

LINE NO.	AMC NUMBER	CLAIM/SITE NAME	COUNTY RECORDER DATA (if available)	TWP	RNG	SEC
1						
2						
3						
4						
5						
6						
7						
8						
9						
10						

*See attached
336 claims
\$42,000*

List additional claims on Form MCF114.

Bureau of Land Management
 Arizona State Office
www.az.blm.gov

No. of Claims: 336 x \$125 = 42,000
 Check No: 1867 Init. SRJL
 Receipt No.: 1552412
 For BLM Use Only

Form: MCF112
 Revised July 2005

This form is available from the Arizona Department of Mines and Mineral Resources and may be reproduced.

**BIG BAR GOLD CORPORATION
ON THE YUMA PROPERTY, LA PAZ COUNTY, ARIZONA**

Claim Name	BLM Serial No.	Sec	Twp	Range
Fiddes Claims				
FOUR OR MORE#1	AMC#349474	30	6N	14W
FOUR OR MORE#2	AMC#349475	30	6N	14W
FOUR OR MORE#3	AMC#349476	30	6N	14W
FOUR OR MORE#4	AMC#349477	19	6N	14W
FOUR OR MORE#5	AMC#349478	19	6N	14W
FOUR OR MORE#6	AMC#349479	19	6N	14W
Sub-Total: 6				
Merrill Palmer Claims				
MP#1	AMC#357503	19	6N	14W
MP#2	AMC#357504	24	6N	15W
MP#3	AMC#357542	24	6N	15W
MP#4	AMC#357543	24	6N	15W
MP#5	AMC#358952	30	6N	14W
MP#6	AMC#358953	30	6N	14W
MP#7	AMC#358954	30	6N	14W
MP#8	AMC#358955	30	6N	14W
MP#9	AMC#358956	30	6N	14W
MP#10	AMC#358957	30	6N	14W
MP#11	AMC#358958	30	6N	14W
MP#12	AMC#358959	25	6N	15W
MP#13	AMC#358960	25	6N	15W
MP#14	AMC#358961	25	6N	15W
MP#15	AMC#358962	25	6N	15W
MP#16	AMC#358963	25	6N	15W
MP#17	AMC#358964	25	6N	15W
MP#18	AMC#358965	25	6N	15W
MP#19	AMC#358966	25	6N	15W
MP#20	AMC#358967	25	6N	15W
MP#21	AMC#358968	25	6N	15W
MP#22	AMC#358969	25	6N	15W
MP#23	AMC#358970	25	6N	15W
Sub-Total: 23				

2001
 AUG 24
 DENIX, ARIZONA

RECEIVED
 B.L.M. AZ STATE OFFICE

King Claims				
KING#1	AMC#357198	30	6N	14W
KING#2	AMC#357199	30	6N	14W
KING#3	AMC#357200	30	6N	14W
KING#4	AMC#357201	30	6N	14W
KING#5	AMC#357202	30	6N	14W
KING#6	AMC#357505	19	6N	14W
KING#7	AMC#357506	30	6N	14W
KING#8	AMC#358944	19	6N	14W
KING#9	AMC#358945	19	6N	14W
KING#10	AMC#358946	19	6N	14W
KING#11	AMC#358947	19	6N	14W
KING#12	AMC#358948	19	6N	14W
KING#13	AMC#358949	19	6N	14W
KING#14	AMC#358950	19	6N	14W
KING#15	AMC#358951	19	6N	14W
Sub-Total: 15				
Black Jack Claims				
BLACK JACK#1	AMC#356883	30	6N	14W
BLACK JACK#2	AMC#356909	29	6N	14W
BLACK JACK#3	AMC#357117	29	6N	14W
BLACK JACK#4	AMC#357118	29	6N	14W
BLACK JACK#5	AMC#358943	29	6N	14W
BJ #6	AMC#360012	29	6N	14W
BJ #7	AMC#360013	29	6N	14W
BJ #8	AMC#360014	29	6N	14W
Sub-Total: 8				

RECEIVED
B.L.M. AZ STATE OFFICE
2007 AUG 24 A 10: 11
PHOENIX, ARIZONA

Yuma King				
Yuma 108	AMC# 369846	30	6N	14W
Yuma 109	AMC# 369847	30	6N	14W
Yuma 110	AMC# 369848	30	6N	14W
Yuma 111	AMC# 369849	30	6N	14W
Yuma 112	AMC# 369850	30	6N	14W
Yuma 113	AMC# 369851	30	6N	14W
Yuma 114	AMC# 369852	30	6N	14W
Yuma 115	AMC# 369853	30	6N	14W
Yuma 116	AMC# 369854	30	6N	14W
Yuma 117	AMC# 369855	30	6N	14W
Yuma 118	AMC# 369856	30	6N	14W
Yuma 119	AMC# 369857	30	6N	14W
Yuma 120	AMC# 369858	30	6N	14W
Yuma 121	AMC# 369859	29	6N	14W
Yuma 122	AMC# 369860	29	6N	14W
Yuma 123	AMC# 369861	29	6N	14W
Yuma 124	AMC# 369862	29	6N	14W
Yuma 125	AMC# 369863	29	6N	14W
Yuma 126	AMC# 369864	29	6N	14W
Yuma 1	AMC# 369865	20	6N	14W
Yuma 2	AMC# 369866	20	6N	14W
Yuma 3	AMC# 369867	20	6N	14W
Yuma 4	AMC# 369868	20	6N	14W
Yuma 5	AMC# 369869	20	6N	14W
Yuma 6	AMC# 369870	20	6N	14W
Yuma 7	AMC# 369871	20	6N	14W
Yuma 8	AMC# 369872	20	6N	14W
Yuma 9	AMC# 369873	20	6N	14W
Yuma 10	AMC# 369874	20	6N	14W
Yuma 11	AMC# 369875	20	6N	14W
Yuma 12	AMC# 369876	20	6N	14W
Yuma 13	AMC# 369877	20	6N	14W
Yuma 14	AMC# 369878	20	6N	14W
Yuma 15	AMC# 369879	19	6N	14W
Yuma 16	AMC# 369880	19	6N	14W
Yuma 17	AMC# 369881	19	6N	14W
Yuma 18	AMC# 369882	19	6N	14W

PHOENIX, ARIZONA
 AUG 24 10:11 AM '01

RECEIVED
 B.L.M. AZ STATE OFFICE

Yuma 19	AMC# 369883	19	6N	14W
Yuma 20	AMC# 369884	19	6N	14W
Yuma 21	AMC# 369885	19	6N	14W
Yuma 23	AMC# 369886	19	6N	14W
Yuma 22	AMC# 369887	19	6N	14W
Sub-Total: 42				
Yuma Queen				
Yuma 98	AMC# 369783	23	6N	15W
Yuma 99	AMC# 369784	23	6N	15W
Yuma 100	AMC# 369785	23	6N	15W
Yuma 101	AMC# 369786	23	6N	15W
Yuma 101B	AMC# 369787	25	6N	15W
Yuma 102	AMC# 369788	25	6N	15W
Yuma 103	AMC# 369789	25	6N	15W
Yuma 104	AMC# 369790	30	6N	14W
Yuma 105	AMC# 369791	30	6N	14W
Yuma 106	AMC# 369792	30	6N	14W
Yuma 107	AMC# 369793	30	6N	14W
Yuma 24	AMC# 369794	19	6N	14W
Yuma 25	AMC# 369795	19	6N	14W
Yuma 26	AMC# 369796	24	6N	15W
Yuma 27	AMC# 369797	24	6N	15W
Yuma 28	AMC# 369798	24	6N	15W
Yuma 29	AMC# 369799	24	6N	15W
Yuma 30	AMC# 369800	24	6N	15W
Yuma 31	AMC# 369801	24	6N	15W
Yuma 32	AMC# 369802	24	6N	15W
Yuma 33	AMC# 369803	24	6N	15W
Yuma 34	AMC# 369804	25	6N	15W
Yuma 35	AMC# 369805	25	6N	15W
Yuma 36	AMC# 369806	25	6N	15W
Yuma 37	AMC# 369807	24	6N	15W
Yuma 38	AMC# 369808	24	6N	15W
Yuma 39	AMC# 369809	24	6N	15W
Yuma 40	AMC# 369810	24	6N	15W
Yuma 41	AMC# 369811	24	6N	15W
Yuma 42	AMC# 369812	24	6N	15W
Yuma 43	AMC# 369813	24	6N	15W

PHOENIX, ARIZONA

B.L.M. AZ STATE OFFICE
RECEIVED

Yuma 44	AMC# 369814	24	6N	15W
Yuma 45	AMC# 369815	24	6N	15W
Yuma 46	AMC# 369816	24	6N	15W
Yuma 47	AMC# 369817	24	6N	15W
Yuma 48	AMC# 369818	24	6N	15W
Yuma 49	AMC# 369819	24	6N	15W
Yuma 50	AMC# 369820	25	6N	15W
Yuma 51	AMC# 369821	25	6N	15W
Yuma 52	AMC# 369822	25	6N	15W
Yuma 53	AMC# 369823	25	6N	15W
Yuma 54	AMC# 369824	25	6N	15W
Yuma 55	AMC# 369825	25	6N	15W
Yuma 56	AMC# 369826	25	6N	15W
Yuma 57	AMC# 369827	26	6N	15W
Yuma 58	AMC# 369828	26	6N	15W
Yuma 59	AMC# 369829	26	6N	15W
Yuma 60	AMC# 369830	26	6N	15W
Yuma 61	AMC# 369831	26	6N	15W
Yuma 62	AMC# 369832	26	6N	15W
Yuma 63	AMC# 369833	26	6N	15W
Yuma 64	AMC# 369834	26	6N	15W
Yuma 65	AMC# 369835	23	6N	15W
Yuma 66	AMC# 369836	23	6N	15W
Yuma 67	AMC# 369837	23	6N	15W
Yuma 68	AMC# 369838	23	6N	15W
Yuma 69	AMC# 369839	23	6N	15W
Yuma 70	AMC# 369840	23	6N	15W
Yuma 71	AMC# 369841	23	6N	15W
Yuma 72	AMC# 369842	23	6N	15W
Yuma 73	AMC# 369843	23	6N	15W
Yuma 74	AMC# 369844	23	6N	15W
Yuma 75	AMC# 369845	23	6N	15W
Sub-Total: 63				
North Yuma				
North Yuma #1	AMC# 371321	20	6N	14W
North Yuma #2	AMC# 371322	20	6N	14W
North Yuma #3	AMC# 371323	17	6N	14W
North Yuma #4	AMC# 371324	17	6N	14W
North Yuma #5	AMC# 371325	17	6N	14W

2011 AUG 24
 PHOENIX, ARIZONA

RECEIVED
 B.L.M. AZ STATE OFFICE

North Yuma #6	AMC# 371326	17	6N	14W
North Yuma #7	AMC# 371327	18	6N	14W
North Yuma #8	AMC# 371328	18	6N	14W
North Yuma #9	AMC# 371329	18	6N	14W
North Yuma #10	AMC# 371330	18	6N	14W
North Yuma #11	AMC# 371331	19	6N	14W
North Yuma #12	AMC# 371332	19	6N	14W
North Yuma #13	AMC# 371333	19	6N	14W
North Yuma #14	AMC# 371334	19	6N	14W
North Yuma #15	AMC# 371335	18	6N	14W
North Yuma #16	AMC# 371336	18	6N	14W
North Yuma #17	AMC# 371337	18	6N	14W
North Yuma #18	AMC# 371338	18	6N	14W
North Yuma #19	AMC# 371339	18	6N	14W
North Yuma #20	AMC# 371340	18	6N	14W
North Yuma #21	AMC# 371341	18	6N	14W
North Yuma #22	AMC# 371342	18	6N	14W
North Yuma #23	AMC# 371343	19	6N	14W
North Yuma #24	AMC# 371344	19	6N	14W
Sub-Total: 24				
NORTHWEST YUMA				
NORTHWEST YUMA #1	AMC378795	23	6N	15W
NORTHWEST YUMA #2	AMC378796	23	6N	15W
NORTHWEST YUMA #3	AMC378797	14	6N	15W
NORTHWEST YUMA #4	AMC378798	14	6N	15W
NORTHWEST YUMA #5	AMC378799	14	6N	15W
NORTHWEST YUMA #6	AMC378800	14	6N	15W
NORTHWEST YUMA #7	AMC378801	14	6N	15W
NORTHWEST YUMA #8	AMC378802	14	6N	15W
NORTHWEST YUMA #9	AMC378803	14	6N	15W
NORTHWEST YUMA #10	AMC378804	14	6N	15W
NORTHWEST YUMA #11	AMC378805	23	6N	15W
NORTHWEST YUMA #12	AMC378806	23	6N	15W
NORTHWEST YUMA #13	AMC378807	23	6N	15W
NORTHWEST YUMA #14	AMC378808	23	6N	15W
NORTHWEST YUMA #15	AMC378809	14	6N	15W
NORTHWEST YUMA #16	AMC378810	14	6N	15W
NORTHWEST YUMA #17	AMC378811	14	6N	15W
NORTHWEST YUMA #18	AMC378812	14	6N	15W

2007 AUG 24 A 10:10
 PHOENIX, AZ

RECEIVED
 B.L.M. AZ STATE OFFICE

NORTHWEST YUMA #19	AMC378813	13	6N	15W
NORTHWEST YUMA #20	AMC378814	13	6N	15W
NORTHWEST YUMA #21	AMC378815	13	6N	15W
NORTHWEST YUMA #22	AMC378816	13	6N	15W
NORTHWEST YUMA #23	AMC378817	24	6N	15W
NORTHWEST YUMA #24	AMC378818	24	6N	15W
NORTHWEST YUMA #25	AMC378819	24	6N	15W
NORTHWEST YUMA #26	AMC378820	24	6N	15W
NORTHWEST YUMA #27	AMC378821	13	6N	15W
NORTHWEST YUMA #28	AMC378822	13	6N	15W
NORTHWEST YUMA #29	AMC378823	13	6N	15W
NORTHWEST YUMA #30	AMC378824	13	6N	15W
NORTHWEST YUMA #31	AMC378825	13	6N	15W
NORTHWEST YUMA #32	AMC378826	13	6N	15W
NORTHWEST YUMA #33	AMC378827	13	6N	15W
NORTHWEST YUMA #34	AMC378828	13	6N	15W
NORTHWEST YUMA #35	AMC378829	24	6N	15W
NORTHWEST YUMA #36	AMC378830	24	6N	15W
NORTHWEST YUMA #37	AMC378831	19	6N	14W
NORTHWEST YUMA #38	AMC378832	19	6N	14W
NORTHWEST YUMA #39	AMC378833	18	6N	14W
NORTHWEST YUMA #40	AMC378834	18	6N	14W
NORTHWEST YUMA #41	AMC378835	18	6N	14W
NORTHWEST YUMA #42	AMC378836	18	6N	14W
Subtotal: 42				14W
SE YUMA				
SE YUMA #1	AMC378837	36	6N	15W
SE YUMA #2	AMC378838	36	6N	15W
SE YUMA #3	AMC378839	36	6N	15W
SE YUMA #4	AMC378840	36	6N	15W
SE YUMA #5	AMC378841	36	6N	15W
SE YUMA #6	AMC378842	36	6N	15W
SE YUMA #7	AMC378843	36	6N	15W
SE YUMA #8	AMC378844	36	6N	15W
SE YUMA #9	AMC378845	36	6N	15W
SE YUMA #10	AMC378846	36	6N	15W
SE YUMA #11	AMC378847	36	6N	15W
SE YUMA #12	AMC378848	36	6N	15W
SE YUMA #13	AMC378849	36	6N	15W

PHOENIX, ARIZONA
 AUG 24 2007

RECEIVED
 B.L.M. AZ STATE OFFICE

SE YUMA #14	AMC378850	36	6N	15W
SE YUMA #15	AMC378851	36	6N	15W
SE YUMA #16	AMC378852	36	6N	15W
SE YUMA #17	AMC378853	36	6N	15W
SE YUMA #18	AMC378854	36	6N	15W
SE YUMA #19	AMC378855	31	6N	14W
SE YUMA #20	AMC378856	31	6N	14W
SE YUMA #21	AMC378857	31	6N	14W
SE YUMA #22	AMC378858	31	6N	14W
SE YUMA #23	AMC378859	31	6N	14W
SE YUMA #24	AMC378860	31	6N	14W
SE YUMA #25	AMC378861	31	6N	14W
SE YUMA #26	AMC378862	31	6N	14W
SE YUMA #27	AMC378863	31	6N	14W
SE YUMA #28	AMC378864	31	6N	14W
SE YUMA #29	AMC378865	31	6N	14W
SE YUMA #30	AMC378866	31	6N	14W
SE YUMA #31	AMC378867	31	6N	14W
SE YUMA #32	AMC378868	31	6N	14W
SE YUMA #33	AMC378869	31	6N	14W
SE YUMA #34	AMC378870	31	6N	14W
SE YUMA #35	AMC378871	31	6N	14W
SE YUMA #36	AMC378872	31	6N	14W
SE YUMA #37	AMC378873	31	6N	14W
SE YUMA #38	AMC378874	31	6N	14W
SE YUMA #39	AMC378875	31	6N	14W
SE YUMA #40	AMC378876	31	6N	14W
SE YUMA #41	AMC378877	31	6N	14W
SE YUMA #42	AMC378878	31	6N	14W
SE YUMA #43	AMC378879	31	6N	14W
SE YUMA #44	AMC378880	31	6N	14W
SE YUMA #45	AMC378881	31	6N	14W
SE YUMA #46	AMC378882	32	6N	14W
SE YUMA #47	AMC378883	32	6N	14W
SE YUMA #48	AMC378884	32	6N	14W
SE YUMA #49	AMC378885	32	6N	14W
SE YUMA #50	AMC378886	32	6N	14W
SE YUMA #51	AMC378887	32	6N	14W
SE YUMA #52	AMC378888	32	6N	14W
SE YUMA #53	AMC378889	32	6N	14W

RECEIVED
 B.L.M. AZ STATE OFFICE

2007 AUG 21 A 0:10

SE YUMA #54	AMC378890	32	6N	14W
SE YUMA #55	AMC378891	32	6N	14W
SE YUMA #56	AMC378892	32	6N	14W
SE YUMA #57	AMC378893	32	6N	14W
SE YUMA #58	AMC378894	32	6N	14W
SE YUMA #59	AMC378895	32	6N	14W
SE YUMA #60	AMC378896	32	6N	14W
SE YUMA #61	AMC378897	32	6N	14W
SE YUMA #62	AMC378898	32	6N	14W
SE YUMA #63	AMC378899	32	6N	14W
SE YUMA #64	AMC378900	32	6N	14W
SE YUMA #65	AMC378901	32	6N	14W
SE YUMA #66	AMC378902	32	6N	14W
SE YUMA #67	AMC378903	32	6N	14W
SE YUMA #68	AMC378904	32	6N	14W
SE YUMA #69	AMC378905	29	6N	14W
SE YUMA #70	AMC378906	29	6N	14W
SE YUMA #71	AMC378907	29	6N	14W
SE YUMA #72	AMC378908	29	6N	14W
SE YUMA #73	AMC378909	29	6N	14W
SE YUMA #74	AMC378910	29	6N	14W
SE YUMA #75	AMC378911	29	6N	14W
SE YUMA #76	AMC378912	20	6N	14W
SE YUMA #77	AMC378913	20	6N	14W
SE YUMA #78	AMC378914	20	6N	14W
SE YUMA #79	AMC378915	32	6N	14W
SE YUMA #80	AMC378916	32	6N	14W
SE YUMA #81	AMC378917	32	6N	14W
SE YUMA #82	AMC378918	32	6N	14W
SE YUMA #83	AMC378919	32	6N	14W
SE YUMA #84	AMC378920	29	6N	14W
SE YUMA #85	AMC378921	29	6N	14W
SE YUMA #86	AMC378922	29	6N	14W
SE YUMA #87	AMC378923	29	6N	14W
SE YUMA #88	AMC378924	29	6N	14W
SE YUMA #89	AMC378925	29	6N	14W
SE YUMA #90	AMC378926	29	6N	14W
SE YUMA #91	AMC378927	29	6N	14W
SE YUMA #92	AMC378928	20	6N	14W
SE YUMA #93	AMC378929	20	6N	14W

2007 AUG 24 4 10 09

RECEIVED
B.L.M. AZ STATE OFFICE

SE YUMA #94	AMC378930	28	6N	14W
SE YUMA #95	AMC378931	28	6N	14W
SE YUMA #96	AMC378932	28	6N	14W
SE YUMA #97	AMC378933	28	6N	14W
SE YUMA #98	AMC378934	28	6N	14W
SE YUMA #99	AMC378935	28	6N	14W
SE YUMA #100	AMC378936	28	6N	14W
SE YUMA #101	AMC378937	28	6N	14W
SE YUMA #102	AMC378938	32	6N	14W
SE YUMA #103	AMC378939	32	6N	14W
SE YUMA #104	AMC378940	28	6N	14W
SE YUMA #105	AMC378941	33	6N	14W
SE YUMA #106	AMC378942	33	6N	14W
SE YUMA #107	AMC378943	33	6N	14W
SE YUMA #108	AMC378944	33	6N	14W
SE YUMA #109	AMC378945	28	6N	14W
SE YUMA #110	AMC378946	33	6N	14W
SE YUMA #111	AMC378947	33	6N	14W
SE YUMA #112	AMC378948	33	6N	14W
SE YUMA #113	AMC378949	33	6N	14W
Subtotal: 113				
Grand Total: 336 mining claims				

RECEIVED
B.L.M. AZ STATE OFFICE
2001 AUG 24 A 10: 09
PHOENIX, ARIZONA

United States Department of the Interior
 Bureau of Land Management
 BUSINESS & SUPPORT SVCS DIV
 ONE N CENTRAL AVE SUITE 800
 PHOENIX, AZ 85004 -4427
 Phone: (602) 417-9200

Receipt

No:

1552412

Transaction #: 1603949		ENTERED INTO COMPUTER
Date of Transaction: 08/24/2007		
CUSTOMER:	MAGMACHEM EXPLORATIONS P.O. BOX 950 SONOITA, AZ 85637	SEP 18 2007 <i>FB</i> - <i>Verified</i>

LINE #	QTY	DESCRIPTION	REMARKS	UNIT PRICE	TOTAL
1	1.00	LOCATABLE MINERALS / MINING CLAIMS-NOT NEW-UNADJUD, ONE AUTH NO. ONLY / MINING CLAIM MONEY RECEIVED (455) CASES: AMC381706/\$54875.00	MAINT 2008 (439)	- n/a -	54875.00
TOTAL:					\$54,875.00

PAYMENT INFORMATION					
1	AMOUNT:	\$42,000.00	POSTMARKED:	8/22/07 0:00	
	TYPE:	CHECK	RECEIVED:	08/24/2007	
	CHECK NO:	1867			
	NAME:	MAGMACHEM EXPLORATION INC P.O. BOX 950 SONOITA AZ 85637			
2	AMOUNT:	\$12,875.00	POSTMARKED:	8/22/07 0:00	
	TYPE:	CHECK	RECEIVED:	08/24/2007	
	CHECK NO:	1866			
	NAME:	MAGMACHEM EXPLORATION INC P.O. BOX 950 SONOITA AZ 85637			

REMARKS

This receipt was generated by the automated BLM Collections and Billing System and is a paper representation of a portion of the official electronic record contained therein.

AMC 356883
 AMC 356909
 AMC 357117
 AMC 357198
 AMC 358943
 AMC 357542
 AMC 357503

AMC 371321
 AMC 369783
 AMC 369846

MAINTENANCE FEE PAYMENT

Claimant Name: Merrill Palmer
 Address: Po Box 950
 City: Sonora State: AZ Zip: 85631
 Telephone: 520-455-4698
 E-mail address: mcheme@aol.com
 Signature: Merrill Palmer
 Check here if this is a change of address.

AMC 360012
 RECEIVED
 BLM - AZ STATE OFFICE
 PHOENIX, ARIZONA
 2006 AUG 22 A 9:42
 BLM Date Stamp

LINE NO.	AMC NUMBER	CLAIM/SITE NAME	COUNTY RECORDER DATA (If available)	TWP	RNG	SEC
1						
2						
3						
4						
5						
6						
7						
8						
9						
10						

(see attached)

List additional claims on Form MCF114.

Bureau of Land Management
 Arizona State Office
www.az.blm.gov

No. of Claims: 175 x \$125 = 21,875
 Check No: 1200 Init. ES
 Receipt No.: 1341760
 For BLM Use Only

Form: MCF112
 Revised July 2005

This form is available from the Arizona Department of Mines and Mineral Resources and may be reproduced.

ENTERED IN COMPUTER
 9/12/06

BIG BAR GOLD CORPORATION
ON THE YUMA PROPERTY, LA PAZ COUNTY, ARIZONA

RECEIVED
B.L.M. AZ STATE OFFICE
2006 AUG 22
PHOENIX, ARIZONA

Merrill Palmer Claims				
MP#1	AMC#357503	19	6N	14W
MP#2	AMC#357504	24	6N	15W
MP#3	AMC#357542	24	6N	15W
MP#4	AMC#357543	24	6N	15W
MP#5	AMC#358952	30	6N	14W
MP#6	AMC#358953	30	6N	14W
MP#7	AMC#358954	30	6N	14W
MP#8	AMC#358955	30	6N	14W
MP#9	AMC#358956	30	6N	14W
MP#10	AMC#358957	30	6N	14W
MP#11	AMC#358958	30	6N	14W
MP#12	AMC#358959	25	6N	15W
MP#13	AMC#358960	25	6N	15W
MP#14	AMC#358961	25	6N	15W
MP#15	AMC#358962	25	6N	15W
MP#16	AMC#358963	25	6N	15W
MP#17	AMC#358964	25	6N	15W
MP#18	AMC#358965	25	6N	15W
MP#19	AMC#358966	25	6N	15W
MP#20	AMC#358967	25	6N	15W
MP#21	AMC#358968	25	6N	15W
MP#22	AMC#358969	25	6N	15W
MP#23	AMC#358970	25	6N	15W
Sub-Total: 23				
King Claims				
KING#1	AMC#357198	30	6N	14W
KING#2	AMC#357199	30	6N	14W
KING#3	AMC#357200	30	6N	14W
KING#4	AMC#357201	30	6N	14W

KING#5	<i>don</i> AMC#357202	30	6N	14W
KING#6	AMC#357505	19	6N	14W
KING#7	AMC#357506	30	6N	14W
KING#8	AMC#358944	19	6N	14W
KING#9	AMC#358945	19	6N	14W
KING#10	AMC#358946	19	6N	14W
KING#11	AMC#358947	19	6N	14W
KING#12	AMC#358948	19	6N	14W
KING#13	AMC#358949	19	6N	14W
KING#14	AMC#358950	19	6N	14W
KING#15	AMC#358951	19	6N	14W
Sub-Total: 15				
Black Jack Claims				
BLACK JACK#1	AMC#356883	30	6N	14W
BLACK JACK#2	AMC#356909	29	6N	14W
BLACK JACK#3	AMC#357117	29	6N	14W
BLACK JACK#4	AMC#357118	29	6N	14W
BLACK JACK#5	AMC#358943	29	6N	14W
BJ #6	AMC#360012	29	6N	14W
BJ #7	AMC#360013	29	6N	14W
BJ #8	AMC#360014	29	6N	14W
Sub-Total: 8				

RECEIVED
 B.L.M. AZ STATE OFFICE
 AUG 22 10 42 AM '11
 PHOENIX, ARIZONA

RECEIVED
B.L.M. AZ STATE OFFICE

2016 AUG 22

PHOENIX, ARIZONA

Yuma King					
Yuma 108	AMC# 369846	30	6N	14W	
Yuma 109	AMC# 369847	30	6N	14W	
Yuma 110	AMC# 369848	30	6N	14W	
Yuma 111	AMC# 369849	30	6N	14W	
Yuma 112	AMC# 369850	30	6N	14W	
Yuma 113	AMC# 369851	30	6N	14W	
Yuma 114	AMC# 369852	30	6N	14W	
Yuma 115	AMC# 369853	30	6N	14W	
Yuma 116	AMC# 369854	30	6N	14W	
Yuma 117	AMC# 369855	30	6N	14W	
Yuma 118	AMC# 369856	30	6N	14W	
Yuma 119	AMC# 369857	30	6N	14W	
Yuma 120	AMC# 369858	30	6N	14W	
Yuma 121	AMC# 369859	29	6N	14W	
Yuma 122	AMC# 369860	29	6N	14W	
Yuma 123	AMC# 369861	29	6N	14W	
Yuma 124	AMC# 369862	29	6N	14W	
Yuma 125	AMC# 369863	29	6N	14W	
Yuma 126	AMC# 369864	29	6N	14W	
Yuma 1	AMC# 369865	20	6N	14W	
Yuma 2	AMC# 369866	20	6N	14W	
Yuma 3	AMC# 369867	20	6N	14W	
Yuma 4	AMC# 369868	20	6N	14W	
Yuma 5	AMC# 369869	20	6N	14W	
Yuma 6	AMC# 369870	20	6N	14W	
Yuma 7	AMC# 369871	20	6N	14W	
Yuma 8	AMC# 369872	20	6N	14W	
Yuma 9	AMC# 369873	20	6N	14W	
Yuma 10	AMC# 369874	20	6N	14W	
Yuma 11	AMC# 369875	20	6N	14W	
Yuma 12	AMC# 369876	20	6N	14W	
Yuma 13	AMC# 369877	20	6N	14W	
Yuma 14	AMC# 369878	20	6N	14W	

Yuma 15	AMC# 369879	19	6N	14W
Yuma 16	AMC# 369880	19	6N	14W
Yuma 17	AMC# 369881	19	6N	14W
Yuma 18	AMC# 369882	19	6N	14W
Yuma 19	AMC# 369883	19	6N	14W
Yuma 20	AMC# 369884	19	6N	14W
Yuma 21	AMC# 369885	19	6N	14W
Yuma 23	AMC# 369886	19	6N	14W
Yuma 22	AMC# 369887	19	6N	14W
Sub-Total: 42				
Yuma Queen				
Yuma 98	AMC# 369783	23	6N	15W
Yuma 99	AMC# 369784	23	6N	15W
Yuma 100	AMC# 369785	23	6N	15W
Yuma 101	AMC# 369786	23	6N	15W
Yuma 101B	AMC# 369787	25	6N	15W
Yuma 102	AMC# 369788	25	6N	15W
Yuma 103	AMC# 369789	25	6N	15W
Yuma 104	AMC# 369790	30	6N	14W
Yuma 105	AMC# 369791	30	6N	14W
Yuma 106	AMC# 369792	30	6N	14W
Yuma 107	AMC# 369793	30	6N	14W
Yuma 24	AMC# 369794	19	6N	14W
Yuma 25	AMC# 369795	19	6N	14W
Yuma 26	AMC# 369796	24	6N	15W
Yuma 27	AMC# 369797	24	6N	15W
Yuma 28	AMC# 369798	24	6N	15W
Yuma 29	AMC# 369799	24	6N	15W
Yuma 30	AMC# 369800	24	6N	15W
Yuma 31	AMC# 369801	24	6N	15W
Yuma 32	AMC# 369802	24	6N	15W
Yuma 33	AMC# 369803	24	6N	15W
Yuma 34	AMC# 369804	25	6N	15W
Yuma 35	AMC# 369805	25	6N	15W

RECEIVED
 B.L.M. AZ STATE OFFICE
 PHOENIX, ARIZONA

Yuma 36	AMC# 369806	25	6N	15W
Yuma 37	AMC# 369807	24	6N	15W
Yuma 38	AMC# 369808	24	6N	15W
Yuma 39	AMC# 369809	24	6N	15W
Yuma 40	AMC# 369810	24	6N	15W
Yuma 41	AMC# 369811	24	6N	15W
Yuma 42	AMC# 369812	24	6N	15W
Yuma 43	AMC# 369813	24	6N	15W
Yuma 44	AMC# 369814	24	6N	15W
Yuma 45	AMC# 369815	24	6N	15W
Yuma 46	AMC# 369816	24	6N	15W
Yuma 47	AMC# 369817	24	6N	15W
Yuma 48	AMC# 369818	24	6N	15W
Yuma 49	AMC# 369819	24	6N	15W
Yuma 50	AMC# 369820	25	6N	15W
Yuma 51	AMC# 369821	25	6N	15W
Yuma 52	AMC# 369822	25	6N	15W
Yuma 53	AMC# 369823	25	6N	15W
Yuma 54	AMC# 369824	25	6N	15W
Yuma 55	AMC# 369825	25	6N	15W
Yuma 56	AMC# 369826	25	6N	15W
Yuma 57	AMC# 369827	26	6N	15W
Yuma 58	AMC# 369828	26	6N	15W
Yuma 59	AMC# 369829	26	6N	15W
Yuma 60	AMC# 369830	26	6N	15W
Yuma 61	AMC# 369831	26	6N	15W
Yuma 62	AMC# 369832	26	6N	15W
Yuma 63	AMC# 369833	26	6N	15W
Yuma 64	AMC# 369834	26	6N	15W
Yuma 65	AMC# 369835	23	6N	15W
Yuma 66	AMC# 369836	23	6N	15W
Yuma 67	AMC# 369837	23	6N	15W
Yuma 68	AMC# 369838	23	6N	15W
Yuma 69	AMC# 369839	23	6N	15W
Yuma 70	AMC# 369840	23	6N	15W
Yuma 71	AMC# 369841	23	6N	15W

PHOENIX ARIZONA

RECEIVED
B.L.M. AZ STATE OFFICE

Yuma 72	AMC# 369842	23	6N	15W
Yuma 73	AMC# 369843	23	6N	15W
Yuma 74	AMC# 369844	23	6N	15W
Yuma 75	AMC# 369845	23	6N	15W
Sub-Total: 63				
PHOENIX, ARIZONA				
North Yuma				
North Yuma #1	AMC# 371321	20	6N	14W
North Yuma #2	AMC# 371322	20	6N	14W
North Yuma #3	AMC# 371323	17	6N	14W
North Yuma #4	AMC# 371324	17	6N	14W
North Yuma #5	AMC# 371325	17	6N	14W
North Yuma #6	AMC# 371326	17	6N	14W
North Yuma #7	AMC# 371327	18	6N	14W
North Yuma #8	AMC# 371328	18	6N	14W
North Yuma #9	AMC# 371329	18	6N	14W
North Yuma #10	AMC# 371330	18	6N	14W
North Yuma #11	AMC# 371331	19	6N	14W
North Yuma #12	AMC# 371332	19	6N	14W
North Yuma #13	AMC# 371333	19	6N	14W
North Yuma #14	AMC# 371334	19	6N	14W
North Yuma #15	AMC# 371335	18	6N	14W
North Yuma #16	AMC# 371336	18	6N	14W
North Yuma #17	AMC# 371337	18	6N	14W
North Yuma #18	AMC# 371338	18	6N	14W
North Yuma #19	AMC# 371339	18	6N	14W
North Yuma #20	AMC# 371340	18	6N	14W
North Yuma #21	AMC# 371341	18	6N	14W
North Yuma #22	AMC# 371342	18	6N	14W
North Yuma #23	AMC# 371343	19	6N	14W
North Yuma #24	AMC# 371344	19	6N	14W
Sub-Total: 24				
Grand Total: 175 mining claims				

RECEIVED
 B.L.M. AZ STATE
 OFFICE
 PHOENIX, ARIZONA
 AUG 22 11:12 AM '06

United States Department of the Interior
Bureau of Land Management
 BUSINESS & SUPPORT SVCS DIV
 ONE N CENTRAL AVE
 PHOENIX, AZ 85004 -2203
 Phone: (602) 417-9200

Receipt

No: 1341760

Transaction #: 1386978	
Date of Transaction: 08/23/2006	
CUSTOMER:	MERRILL PALMER P.O. BOX 950 SONOITA, AZ 85637

LINE #	QTY	DESCRIPTION	REMARKS	UNIT PRICE	TOTAL
1	1.00	LOCATABLE MINERALS / MINING CLAIMS-NOT NEW-UNADJUD, ONE AUTH NO. ONLY / MINING CLAIM MONEY RECEIVED (455) CASES: AMC357503/\$21875.00	MAINT 2007 (175)	- n/a -	21875.00
TOTAL:					\$21,875.00

PAYMENT INFORMATION					
1	AMOUNT:	\$21,875.00	POSTMARKED:	08/18/2006	
	TYPE:	CHECK	RECEIVED:	08/22/2006	
	CHECK NO:	1200			
	NAME:	MAGMACHEM EXPLORATION INC P.O. BOX 950 SONOITA AZ 85637			

REMARKS	

This receipt was generated by the automated BLM Collections and Billing System and is a paper representation of a portion of the official electronic record contained therein.

NOTICE!!

These documents have been scanned!

Do not place un-scanned documents beneath this notice!

Do not remove this notice from this file!

GPO Jacket No. 560-102
Print Order 61540
Rise Business Services, LLC
Job=AZ15 5/30/2019



Box Number= AZ15105



Claim Begin-End: AMC371321-AMC371344

5 Miscellaneous



AZ15105-7

AMC371038-AMC371456

**NO
DOCUMENTS
FOUND**

NO DOCUMENTS FOUND
NO DOCUMENTS FOUND

NOTICE!!

These documents have been scanned!

Do not place un-scanned documents beneath this notice!

Do not remove this notice from this file!

GPO Jacket No. 560-102
Print Order 61540
Rise Business Services, LLC
Job=AZ15 5/30/2019



Box Number= AZ15105



Claim Begin-End: AMC371321-AMC371344

6 Location Notices-Amendments and Supporting Documents



AZ15105-7

AMC371038-AMC371456

MINING CLAIM STATUS REPORT

STATUS:

MTP CHECKED BY TR

GEO CHECKED BY TR

LEAD SERIAL NO. AMC 371321 THROUGH AMC 371344

# <u>24</u> LODE	LOCATION FEE @ \$30 =	\$ <u>720.-</u>
# _____ PLACER	PROCESSING FEE @ \$15 =	\$ <u>360.-</u>
# _____ ASSOCIATION PL	MAINTENANCE FEE @ \$125 =	\$ <u>3000.-</u>
# _____ MILL SITE	OVERAGE	\$ _____
# _____ TUNNEL SITE	SHORTAGE	\$ _____
	OTHER FEES	\$ _____
	TOTAL	\$ <u>4,080</u>

OVER-THE-COUNTER MAIL TIMELY FILED: YES NO

LEGAL DESCRIPTION: T 6N R 14W SEC 17, 18, 19, 20
T _____ R _____ SEC _____
T _____ R _____ SEC _____
T _____ R _____ SEC _____

BLM FOREST SERVICE SUBJ TO PL 359: YES NO

WILDERNESS AREA: NO YES

SPLIT ESTATE: SX PX SRHA OTHER N/A
PROPER NOTICE FILED IF LOCATED ON SRHA LANDS-YES NO N/A

RECONVEYED MINERALS ON BLM LANDS REQUIRE OPENING ORDERS FROM 1944 TO 1993. OPEN TO ENTRY ON: _____ N/A

STATUS; VOID PARTIALLY VOID PRIVATE MINERALS
WITHDRAWN LANDS OTHER

CLAIMANT ACKNOWLEDGES THAT PORTIONS OF THE FOLLOWING CLAIM(S)/SITE(S): _____
MAY BE VOID OR VOIDABLE. Signature of Claimant: _____

COMMENTS:

Final Adjudication TR 4-5-6

HEITE

HEITE 170

24

680

340

4080

1- 1:30

MAP OF MINING CLAIM LOCATION

1. The name of the claim is NORTH YUMA # 1
2. Type of claim is Placer Lode Millsite Tunnelsite Check only one
3. The SW corner of the claim is ABOUT 7000 feet in a SW direction to a survey monument ~~as per monument~~ described as The SE CORNER of SECTION 24, T6N, R15W AND The NE CORNER of SECTION 25, T6N, R15W
4. The bearing and distance between the corners of the claim are beginning at the NE corner of the claim, 600 feet in a South direction to the SE corner, then 1450 feet in a WEST direction to the SW corner, then 600 feet in NORTH direction to the NW corner, then 1450 feet in a EAST direction to the point of beginning.

MAP

One inch = Two thousand feet

North arrow



RECEIVED
 B.L.M. AZ STATE OFFICE
 2006 APR -5 P 12:23
 PHOENIX, ARIZONA

Section NW 1/4		18 NE 1/4		Section 17 NW 1/4		NE 1/4	
Sec. 18		SE 1/4 Sec 18				Sec 17	
SW 1/4	YUMA North 19	YUMA North 18	YUMA North 7	YUMA North 6	SW 1/4	SE 1/4	
	YUMA North 20	YUMA North 17	YUMA North 8	YUMA North 5			
	YUMA North 21	YUMA North 16	YUMA North 9	YUMA North 4			
	YUMA North 22	YUMA North 15	YUMA North 10	YUMA North 3			
Section 19 NW 1/4		YUMA North 14	YUMA North 11	YUMA North 2	Section 20 NE 1/4		
		YUMA North 13	YUMA North 12	YUMA North 1			
		Sec. 19 NE 1/4		Sec 20 NW 1/4			

Section 20 Township T6N Range R14W G & SRB & M

Date 01/20/06

 Signature

APR 3 11 32

MAP OF MINING CLAIM LOCATION

1. The name of the claim is NORTH YUMA # 2
2. Type of claim is Placer Lode Millsite Tunnelsite Check only one
3. The SW corner of the claim is ABOUT 7200 feet in a SW direction to a survey monument ~~as per monument~~ described as The SE CORNER of SECTION 24, T6N, R15W AND The NE CORNER of SECTION 25, T6N, R15W
4. The bearing and distance between the corners of the claim are beginning at the NE corner of the claim, 600 feet in a South direction to the SE corner, then 1450 feet in a WEST direction to the SW corner, then 600 feet in NORTH direction to the NW corner, then 1450 feet in a EAST direction to the point of beginning.

MAP

One inch = Two thousand feet

North arrow



RECEIVED
 B.L.M. AZ STATE OFFICE
 2006 APR -5 P 4:23
 PHOENIX, ARIZONA

AMB 371322

Section 18 NW 1/4		Section 18 NE 1/4		Section 17 NW 1/4		Section 17 NE 1/4	
SW 1/4		SE 1/4		SW 1/4		SE 1/4	
YUMA North 19	YUMA North 18	YUMA North 7	YUMA North 6	YUMA North 20	YUMA North 17	YUMA North 8	YUMA North 5
YUMA North 21	YUMA North 16	YUMA North 9	YUMA North 4	YUMA North 22	YUMA North 15	YUMA North 10	YUMA North 3
YUMA North 23	YUMA North 14	YUMA North 11	YUMA North 2	YUMA North 24	YUMA North 13	YUMA North 12	YUMA North 1
Section 19 NW 1/4		Section 19 NE 1/4		Section 20 NW 1/4		Section 20 NE 1/4	

Section 20 Township T6N Range R14W G & SRB & M

Date 01/20/06

Merrill Palmer
 Signature

MAP OF MINING CLAIM LOCATION

1. The name of the claim is NORTH YUMA # 3
2. Type of claim is Placer Lode Millsite Tunnelsite Check only one
3. The SW corner of the claim is about 7600 feet in a SW direction to a survey monument ~~as per monument~~ described as The SE CORNER of SECTION 24, T6N, R15W AND The NE CORNER of SECTION 25, T6N, R15W
4. The bearing and distance between the corners of the claim are beginning at the NE corner of the claim, 600 feet in a South direction to the SE corner, then 1450 feet in a WEST direction to the SW corner, then 600 feet in NORTH direction to the NW corner, then 1450 feet in a EAST direction to the point of beginning.

AMR 371323

MAP

One inch = Two thousand feet

North arrow



RECEIVED
 B.L.M. AZ STATE OFFICE
 2006 APR -5 P 12: 23
 PHOENIX, ARIZONA

Section 18 NW 1/4		Section 18 NE 1/4		Section 17 NW 1/4		Section 17 NE 1/4	
SW 1/4	Section 18		SE 1/4 Sec 18		Section 17		SE 1/4
	YUMA North 19	YUMA North 18	YUMA North 7	YUMA North 6	SW 1/4	SE 1/4	
	YUMA North 20	YUMA North 17	YUMA North 8	YUMA North 5			
	YUMA North 21	YUMA North 16	YUMA North 9	YUMA North 4			
YUMA North 22	YUMA North 15	YUMA North 10	YUMA North 3				
Section 19 NW 1/4		Section 19 NE 1/4		Section 20 NW 1/4		Section 20 NE 1/4	
YUMA North 23	YUMA North 14	YUMA North 11	YUMA North 2				
YUMA North 24	YUMA North 13	YUMA North 12	YUMA North 1				

Section 17 Township T6N Range R14W G & SRB & M

Date 01/20/06

Merrill Palmer
 Signature

RECEIVED
B.L.M. AZ STATE OFFICE

2006 APR -5 P 12: 23

PHOENIX, ARIZONA
Recorded at the Request of:

When recorded mail to:
Merrill Palmer
P.O. Box 552
Bouse AZ. 85325

NOTICE OF MINING CLAIM LOCATION

1. Location Amendment Check one only

2. Placer Lode Millsite Tunnelsite Check one only

3. The name and address of the Locator is Merrill Palmer
P.O. Box 552 Bouse AZ 85325
Address City State Zip

4. The name of the claim is NORTH YUMA # 4

5. The date of the location is 01/20/06

6. The type of location monument is 2"x2"x5' wood Post

7. The type of corner and end monument is 2"x2"x5' wood Post

8. The claim is 1450 feet long and 600 feet wide. The Distance from the location monument to each end of the claim is 1400 feet in a EAST direction and 50 feet in a WEST direction.

9. The general course is from the WEST to the EAST.

Quarter Section(s)	Section(s)	Township(s)	Range(s) <small>Protected, Not Surveyed</small>
<u>SW 1/4</u>	<u>17</u>	<u>T6N</u>	<u>R 14 W</u>

11. The locality of this claim with reference to some natural object or permanent monument and additional information (if any) concerning its locality are as follows:
The North Yuma # 4 Claim is about 8000 FT in a NE direction from the Survey Monument for the SE corner of section 24, T6N, R15W and the NE corner of section 25, T6N, R15W

12. If amending, the previous claim name was _____ recorded in Docket _____, Book _____, Mining District, _____ County, Arizona.

Date 01/20/06

Merrill Palmer
Signature

AMC 371324

MAP OF MINING CLAIM LOCATION

1. The name of the claim is NORTH YUMA # 4
2. Type of claim is Placer Lode Millsite Tunnelsite Check only one
3. The SW corner of the claim is About 8000 feet in a SW direction to a survey monument ~~at the SE corner of section 24, T6N, R15W~~ described as The SE corner of section 24, T6N, R15W and The NE corner of section 25, T6N, R15W
4. The bearing and distance between the corners of the claim are beginning at the NE corner of the claim, 600 feet in a South direction to the SE corner, then 1450 feet in a West direction to the SW corner, then 600 feet in a NORTH direction to the NW corner, then 1450 feet in a EAST direction to the point of beginning.

MAP

One inch = Two thousand feet

North arrow



AMC 371324

RECEIVED
 B.L.M. AZ STATE OFFICE
 2006 APR -5 P 12:23
 PHOENIX, ARIZONA

SECTION 18 NW 1/4		SECTION 18 NE 1/4		SECTION 17 NW 1/4		SECTION 17 NE 1/4	
SW 1/4		SE 1/4 Sec 18				SW 1/4	
	YUMA North 19	YUMA North 18	YUMA North 7	YUMA North 6			
	YUMA North 20	YUMA North 17	YUMA North 8	YUMA North 5			
	YUMA North 21	YUMA North 16	YUMA North 9	YUMA North 4			
	YUMA North 22	YUMA North 15	YUMA North 10	YUMA North 3			
SECTION 19 NW 1/4		SECTION 19 NE 1/4		SECTION 20 NW 1/4		SECTION 20 NE 1/4	
	YUMA North 23	YUMA North 14	YUMA North 11	YUMA North 2			
	YUMA North 24	YUMA North 13	YUMA North 12	YUMA North 1			

Section 17 Township T6N Range R14W G & SRB & M

Date 01/20/06


 Signature

MAP OF MINING CLAIM LOCATION

1. The name of the claim is NORTH YUMA # 5
2. Type of claim is Placer Lode Millsite Tunnelsite Check only one
3. The SW corner of the claim is about 8500 feet in a SW direction to a survey monument ~~or monument~~ described as The SE CORNER of SECTION 24, T6N, R15W AND The NE CORNER of SECTION 25, T6N, R15W
4. The bearing and distance between the corners of the claim are beginning at the NE corner of the claim, 600 feet in a South direction to the SE corner, then 1450 feet in a West direction to the SW corner, then 600 feet in NORTH direction to the NW corner, then 1450 feet in a EAST direction to the point of beginning.

MAP

One inch = Two thousand feet

North arrow



RECEIVED
B.L.M. AZ STATE OFFICE

2006 APR 15 P 12: 23

PHOENIX, ARIZONA

Section 18 NW 1/4		Section 18 NE 1/4		Section 17 NW 1/4		Section 17 NE 1/4	
SW 1/4		SE 1/4		SW 1/4		SE 1/4	
YUMA North 19	YUMA North 18	YUMA North 7	YUMA North 6	YUMA North 20	YUMA North 17	YUMA North 8	YUMA North 5
YUMA North 21	YUMA North 16	YUMA North 9	YUMA North 4	YUMA North 22	YUMA North 15	YUMA North 10	YUMA North 3
Section 19 NW 1/4	YUMA North 23	YUMA North 14	YUMA North 11	YUMA North 2	YUMA North 24	YUMA North 13	YUMA North 1
	Section 19 NE 1/4		Section 20 NW 1/4				

Section 17 Township T6N Range R14W G & SRB & M

Date 01/20/06

Merrill Palmer
Signature

AMC 371325

MAP OF MINING CLAIM LOCATION

- The name of the claim is NORTH YUMA # 6
- Type of claim is Placer Lode Millsite Tunnelsite Check only one
- The SW corner of the claim is ABOUT 8800 feet in a SW direction to a survey monument ~~as per~~ described as The SE CORNER of SECTION 24, T6N, R15W AND The NE CORNER of SECTION 25, T6N, R15W
- The bearing and distance between the corners of the claim are beginning at the NE corner of the claim, 600 feet in a South direction to the SE corner, then 1450 feet in a WEST direction to the SW corner, then 600 feet in NORTH direction to the NW corner, then 1450 feet in a EAST direction to the point of beginning.

MAP

One inch = Two thousand feet

North arrow



RECEIVED
 B.L.M. AZ STATE OFFICE
 2006 APR -5 P 12:24
 PHOENIX, ARIZONA

Section 18 NW 1/4		Section 18 NE 1/4		Section 17 NW 1/4		Section 17 NE 1/4	
SW 1/4	YUMA North 19	YUMA North 18	YUMA North 7	YUMA North 6	SW 1/4	SE 1/4	Section 20 NE 1/4
	YUMA North 20	YUMA North 17	YUMA North 8	YUMA North 5			
	YUMA North 21	YUMA North 16	YUMA North 9	YUMA North 4			
	YUMA North 22	YUMA North 15	YUMA North 10	YUMA North 3			
Section 19 NW 1/4	YUMA North 23	YUMA North 14	YUMA North 11	YUMA North 2			
	YUMA North 24	YUMA North 13	YUMA North 12	YUMA North 1			
		Section 19 NE 1/4		Section 20 NW 1/4			

Section 17 Township T6N Range R14W G & SRB & M

Date 01/20/06

Merrill Palmer
Signature

AMR 371326

MAP OF MINING CLAIM LOCATION

1. The name of the claim is NORTH YUMA # 7
2. Type of claim is Placer Lode Millsite Tunnelsite Check only one
3. The SW corner of the claim is ABOUT 8000 feet in a SW direction to a survey monument ~~as described~~ described as The SE CORNER of SECTION 24, T6N, R15W AND The NE CORNER of SECTION 25, T6N, R15W
4. The bearing and distance between the corners of the claim are beginning at the NE corner of the claim, 600 feet in a South direction to the SE corner, then 1450 feet in a WEST direction to the SW corner, then 600 feet in NORTH direction to the NW corner, then 1450 feet in a EAST direction to the point of beginning.

MAP

One inch = Two thousand feet

North arrow



RECEIVED
 B.L.M. AZ STATE OFFICE
 2006 APR -5 P 12:24
 PHOENIX, ARIZONA

Section 18 NW 1/4		Section 18 NE 1/4		Section 17 NW 1/4		Section 17 NE 1/4	
Sec. 18		SE 1/4 Sec 18		Sec 17		SE 1/4	
SW 1/4	YUMA North 19	YUMA North 18	YUMA North 7	YUMA North 6	SW 1/4	SE 1/4	
	YUMA North 20	YUMA North 17	YUMA North 8	YUMA North 5			
	YUMA North 21	YUMA North 16	YUMA North 9	YUMA North 4			
	YUMA North 22	YUMA North 15	YUMA North 10	YUMA North 3			
Section 19 NW 1/4	YUMA North 23	YUMA North 14	YUMA North 11	YUMA North 2		Section 20 NE 1/4	
	YUMA North 24	YUMA North 13	YUMA North 12	YUMA North 1			
		Sec. 19 NE 1/4		Sec 20 NW 1/4			

Section 17-18 Township T6N Range R14W G & SRB & M

Date 01/20/06

Merrill Palmer
 Signature

AMC 371327

MAP OF MINING CLAIM LOCATION

1. The name of the claim is NORTH YUMA # 8
2. Type of claim is Placer Lode Millsite Tunnelsite Check only one
3. The SW corner of the claim is ABOUT 7600 feet in a SW direction to a survey monument ~~as described~~ described as The SE CORNER of SECTION 24, T6N, R15W AND The NE CORNER of SECTION 25, T6N, R15W
4. The bearing and distance between the corners of the claim are beginning at the NE corner of the claim, 600 feet in a South direction to the SE corner, then 1450 feet in a WEST direction to the SW corner, then 600 feet in NORTH direction to the NW corner, then 1450 feet in a EAST direction to the point of beginning.

MAP

One inch = Two thousand feet

North arrow



RECEIVED
 B.L.M. AZ STATE OFFICE
 2006 APR -5 P 12: 24
 PHOENIX, ARIZONA

Section NW 1/4	Section 18 NE 1/4	Section 17 NW 1/4	NE 1/4
SW 1/4	SE 1/4 Sec 18		SW 1/4
YUMA North 19	YUMA North 18	YUMA North 7	YUMA North 6
YUMA North 20	YUMA North 17	YUMA North 8	YUMA North 5
YUMA North 21	YUMA North 16	YUMA North 9	YUMA North 4
YUMA North 22	YUMA North 15	YUMA North 10	YUMA North 3
Section 19 NW 1/4	YUMA North 14	YUMA North 11	YUMA North 2
YUMA North 23	YUMA North 13	YUMA North 12	YUMA North 1
YUMA North 24	Sec. 19 NE 1/4		Sec 20 NW 1/4

Section 17-18 Township T6N Range R14W G & SRB & M

Date 01/20/06

 Signature

AMP 371328

RECEIVED
B.L.M. AZ STATE OFFICE

2006 APR -5 P 12: 24

Recorded at the ~~PHOENIX~~ PRIMAVERA ARIZONA

When recorded mail to:

MERRILL PALMER
P.O. Box 552
Bouse AZ. 85325

NOTICE OF MINING CLAIM LOCATION

1. Location Amendment Check one only

2. Placer Lode Millsite Tunnelsite Check one only

3. The name and address of the Locator is MERRILL PALMER
P.O. Box 552 Bouse AZ 85325
Address City State Zip

4. The name of the claim is NORTH YUMA # 9

5. The date of the location is 01/20/06

6. The type of location monument is 2"x2"x5' wood Post

7. The type of corner and end monument is 2"x2"x5' wood Post

8. The claim is 1450 feet long and 600 feet wide. The Distance from the location monument to each end of the claim is 1400 feet in a WEST direction and 50 feet in a EAST direction.

9. The general course is from the WEST to the EAST.

10. The location of the claim occupies all or part of the following quarter sections: ^{Protected, NOT Surveyed}

Quarter Section(s)	Section(s)	Township(s)	Range(s)
<u>SW 1/4</u>	<u>17</u>	<u>T6N</u>	<u>R14W</u>
<u>SE 1/4</u>	<u>18</u>	<u>T6N</u>	<u>R14W</u>

11. The locality of this claim with reference to some natural object or permanent monument and additional information (if any) concerning its locality are as follows:

The North Yuma # 9 Claim is about 7200 FT in a NE direction from the Survey Monument for the SE corner of Section 24, T6N, R15W and the NE corner of Section 25 T6N, R15W

12. If amending, the previous claim name was _____ recorded in Docket _____, Book _____, Mining District, _____ County, Arizona.

Date 01/20/06

Merrill Palmer
Signature

AMC 3 1 3 2 9

MAP OF MINING CLAIM LOCATION

1. The name of the claim is NORTH YUMA # 9
2. Type of claim is Placer Lode Millsite Tunnelsite Check only one
3. The SW corner of the claim is About 7200 feet in a SW direction to a survey monument ~~as per monument~~ described as The SE CORNER of SECTION 24, T6N, R15W AND The NE CORNER of SECTION 25, T6N, R15W
4. The bearing and distance between the corners of the claim are beginning at the NE corner of the claim, 600 feet in a South direction to the SE corner, then 1450 feet in a West direction to the SW corner, then 600 feet in NORTH direction to the NW corner, then 1450 feet in a EAST direction to the point of beginning.

MAP

One inch = Two thousand feet

North arrow



RECEIVED
 B.L.M. AZ STATE OFFICE
 2006 APR -5 P 12:24
 PHOENIX, ARIZONA

Section 18 NW 1/4		Section 18 NE 1/4		Section 17 NW 1/4		Section 17 NE 1/4	
SW 1/4		SE 1/4 Sec 18		SW 1/4 Sec 17		SE 1/4	
YUMA North 19	YUMA North 15	YUMA North 7	YUMA North 6	YUMA North 19	YUMA North 15	YUMA North 7	YUMA North 6
YUMA North 20	YUMA North 17	YUMA North 8	YUMA North 5	YUMA North 20	YUMA North 17	YUMA North 8	YUMA North 5
YUMA North 21	YUMA North 16	YUMA North 9	YUMA North 4	YUMA North 21	YUMA North 16	YUMA North 9	YUMA North 4
YUMA North 22	YUMA North 18	YUMA North 10	YUMA North 3	YUMA North 22	YUMA North 18	YUMA North 10	YUMA North 3
Section 19 NW 1/4	Section 19 NE 1/4	Section 19 NE 1/4	Section 20 NW 1/4	Section 19 NW 1/4	Section 19 NE 1/4	Section 20 NW 1/4	Section 20 NE 1/4
YUMA North 23	YUMA North 14	YUMA North 11	YUMA North 2	YUMA North 23	YUMA North 14	YUMA North 11	YUMA North 2
YUMA North 24	YUMA North 13	YUMA North 12	YUMA North 1	YUMA North 24	YUMA North 13	YUMA North 12	YUMA North 1

Section 17-18 Township T6N Range R14W G & SRB & M

Date 01/20/06

Signature

AMP 3711329

MAP OF MINING CLAIM LOCATION

- The name of the claim is NORTH yuma # 10
- Type of claim is Placer Lode Millsite Tunnelsite Check only one
- The SW corner of the claim is About 6600 feet in a SW direction to a survey monument ~~as per monument~~ described as The SE CORNER of SECTION 24, T6N, R15W AND The NE CORNER of SECTION 25, T6N, R15W
- The bearing and distance between the corners of the claim are beginning at the NE corner of the claim, 600 feet in a South direction to the SE corner, then 1450 feet in a West direction to the SW corner, then 600 feet in NORTH direction to the NW corner, then 1450 feet in a EAST direction to the point of beginning.

MAP

One inch = Two thousand feet

North arrow



AHO 371330

RECEIVED
 B.L.M. AZ STATE OFFICE
 2006 APR 15 P 12:24
 PHOENIX, ARIZONA

Section 18 NW 1/4		Section 18 NE 1/4		Section 17 NW 1/4		Section 17 NE 1/4	
Sec. 18 SW 1/4		SE 1/4 Sec 18				Sec 17 SW 1/4	
YUMA North 19	YUMA North 18	YUMA North 7	YUMA North 6	YUMA North 20	YUMA North 19	YUMA North 8	YUMA North 5
YUMA North 21	YUMA North 17	YUMA North 9	YUMA North 4	YUMA North 22	YUMA North 16	YUMA North 10	YUMA North 3
YUMA North 23	YUMA North 14	YUMA North 11	YUMA North 2	YUMA North 24	YUMA North 13	YUMA North 12	YUMA North 1
Section 19 NW 1/4		Sec 19 NE 1/4		Sec 20 NW 1/4		Section 20 NE 1/4	

Section 17-18-19-20 Township T6N Range R14W G & SRB & M

Date 01/20/06

Merrill Palmer
Signature

RECEIVED
B.L.M. AZ STATE OFFICE

2006 APR -5 P 12: 24

Recorded at the Request of: PHOENIX, ARIZONA

When recorded mail to:
MERRILL PALMER
P.O. Box 552
Bouse AZ. 85325

NOTICE OF MINING CLAIM LOCATION

1. Location Amendment Check one only
2. Placer Lode Millsite Tunnelsite Check one only
3. The name and address of the Locator is MERRILL PALMER
P.O. Box 552 Bouse AZ 85325
Address City State Zip
4. The name of the claim is NORTH YUMA # 11
5. The date of the location is 01/20/06
6. The type of location monument is 2x2x5' wood Post
7. The type of corner and end monument is 2x2x5' wood Post
8. The claim is 1450 feet long and 600 feet wide. The Distance from the location monument to each end of the claim is 1400 feet in a WEST direction and 50 feet in a EAST direction.
9. The general course is from the WEST to the EAST.

10. The location of the claim occupies all or part of the following quarter sections: ^{Protected, Not} ~~Surveyed~~

Quarter Section(s)	Section(s)	Township(s)	Range(s)
<u>NE 1/4</u>	<u>19</u>	<u>T6N</u>	<u>R14W</u>
<u>NW 1/4</u>	<u>20</u>	<u>T6N</u>	<u>R14W</u>

11. The locality of this claim with reference to some natural object or permanent monument and additional information (if any) concerning its locality are as follows:
The North Yuma # 11 Claim is about 6100 FT in a NE direction from the Survey Monument for the SE corner of section 24, T6N, R15W and the NE corner of section 25 T6N, R15W
12. If amending, the previous claim name was _____ recorded in Docket _____, Book _____, Mining District, _____ County, Arizona.

Date 01/20/06

Merrill Palmer
Signature

AMC 371331

MAP OF MINING CLAIM LOCATION

- The name of the claim is NORTH YUMA # 11
- Type of claim is Placer Lode Millsite Tunnelsite *Check only one*
- The SW corner of the claim is ABOUT 6100 feet in a SW direction to a survey monument ~~described as~~ described as The SE CORNER of SECTION 24, T6N, R15W AND The NE CORNER of SECTION 25, T6N, R15W
- The bearing and distance between the corners of the claim are beginning at the NE corner of the claim, 600 feet in a South direction to the SE corner, then 1450 feet in a WEST direction to the SW corner, then 600 feet in NORTH direction to the NW corner, then 1450 feet in a EAST direction to the point of beginning.

MAP

One inch = Two thousand feet

North arrow



RECEIVED
B.L.M. AZ STATE OFFICE

2006 APR 15 P 12: 24

PHOENIX, ARIZONA

Section 18 NW 1/4		Section 18 NE 1/4		Section 17 NW 1/4		Section 17 NE 1/4	
SW 1/4	Sec. 18		SE 1/4 Sec 18		Sec 17		SE 1/4
	YUMA North 19	YUMA North 18	YUMA North 7	YUMA North 6	SW 1/4		
	YUMA North 20	YUMA North 17	YUMA North 8	YUMA North 5			
	YUMA North 21	YUMA North 16	YUMA North 9	YUMA North 4			
YUMA North 22	YUMA North 15	YUMA North 10	YUMA North 3				
Section 19 NW 1/4		YUMA North 23	YUMA North 14	YUMA North 11	YUMA North 2	Section 20 NE 1/4	
		YUMA North 24	YUMA North 13	YUMA North 12	YUMA North 1		
		Sec. 19 NE 1/4		Sec 20 NW 1/4			

Section 19-20 Township T6N Range R14W G & SRB & M

Date 01/20/06

Merrill Palmer
Signature

AMC 3711331

RECEIVED
B.L.M. AZ STATE OFFICE

2006 APR 25 P 12:24

PHOENIX, ARIZONA
Recorded at the Request of:

When recorded mail to:
Merrill Palmer
P.O. Box 552
Bouse AZ. 85325

NOTICE OF MINING CLAIM LOCATION

1. Location Amendment Check one only

2. Placer Lode Millsite Tunnelsite Check one only

3. The name and address of the Locator is Merrill Palmer
P.O. Box 552 Bouse AZ 85325
Address City State Zip

4. The name of the claim is NORTH YUMA # 12

5. The date of the location is 01/20/06

6. The type of location monument is 2"x2"x5' wood Post

7. The type of corner and end monument is 2"x2"x5' wood Post

8. The claim is 1450 feet long and 600 feet wide. The Distance from the location monument to each end of the claim is 1400 feet in a WEST direction and 50 feet in a EAST direction.

9. The general course is from the WEST to the EAST.

10. The location of the claim occupies all or part of the following quarter sections: ^{Protected, Not Surveyed}

Quarter Section(s)	Section(s)	Township(s)	Range(s)
<u>NE 1/4</u>	<u>19</u>	<u>T6N</u>	<u>R14W</u>
<u>NW 1/4</u>	<u>20</u>	<u>T6N</u>	<u>R14W</u>

11. The locality of this claim with reference to some natural object or permanent monument and additional information (if any) concerning its locality are as follows:

The North Yuma # 12 Claim is about 5800 FT in a NE direction from the Survey Monument for the SE corner of section 24, T6N, R15W and the NE corner of section 25 T6N, R15W

12. If amending, the previous claim name was _____ recorded in Docket _____, Book _____, Mining District, _____ County, Arizona.

Date 01/20/06

Merrill Palmer
Signature

AMC 371332

MAP OF MINING CLAIM LOCATION

1. The name of the claim is NORTH YUMA # 12
2. Type of claim is Placer Lode Millsite Tunnelsite Check only one
3. The SW corner of the claim is ABOUT 5800 feet in a SW direction to a survey monument ~~as per monument~~ described as The SE CORNER of SECTION 24, T6N, R15W AND The NE CORNER of SECTION 25, T6N, R15W
4. The bearing and distance between the corners of the claim are beginning at the NE corner of the claim, 600 feet in a South direction to the SE corner, then 1450 feet in a WEST direction to the SW corner, then 600 feet in NORTH direction to the NW corner, then 1450 feet in a EAST direction to the point of beginning.

MAP

One inch = Two thousand feet

North arrow



AMC 371332

RECEIVED
 B.L.M. AZ STATE OFFICE
 2006 APR -5 P 12:24
 PHOENIX, ARIZONA

Section 18 NW 1/4		Section 18 NE 1/4		Section 17 NW 1/4		Section 17 NE 1/4			
Section 18 SW 1/4		SE 1/4 Sec 18				Section 17 SW 1/4		Section 17 SE 1/4	
		YUMA North 19		YUMA North 18		YUMA North 7		YUMA North 6	
		YUMA North 20		YUMA North 17		YUMA North 8		YUMA North 5	
		YUMA North 21		YUMA North 16		YUMA North 9		YUMA North 4	
		YUMA North 22		YUMA North 15		YUMA North 10		YUMA North 3	
Section 19 NW 1/4		YUMA North 23		YUMA North 14		YUMA North 11		YUMA North 2	
		YUMA North 24		YUMA North 13		YUMA North 12		YUMA North 1	
		Section 19 NE 1/4				Section 20 NW 1/4			

Section 19-20 Township T6N Range R14W G & SRB & M

Date 01/20/06

Merrill Palmer
 Signature

MAP OF MINING CLAIM LOCATION

- The name of the claim is NORTH YUMA # 13
- Type of claim is Placer Lode Millsite Tunnelsite *Check only one*
- The SW corner of the claim is about 4800 feet in a SW direction to a survey monument ~~as per monument~~ described as The SE CORNER of SECTION 24, T6N, R15W AND The NE CORNER of SECTION 25, T6N, R15W
- The bearing and distance between the corners of the claim are beginning at the NE corner of the claim, 600 feet in a South direction to the SE corner, then 1450 feet in a WEST direction to the SW corner, then 600 feet in a NORTH direction to the NW corner, then 1450 feet in a EAST direction to the point of beginning.

MAP

One inch = Two thousand feet

North arrow



RECEIVED
 B.L.M. AZ STATE OFFICE
 2006 APR -5 P 12:24
 PHOENIX, ARIZONA

AND 371333

Section 18 NW 1/4		Section 18 NE 1/4		Section 17 NW 1/4		Section 17 NE 1/4	
SW 1/4	YUMA North 19	YUMA North 18	YUMA North 7	YUMA North 6	SW 1/4	SE 1/4	Section 17 SE 1/4
	YUMA North 20	YUMA North 17	YUMA North 8	YUMA North 5			
	YUMA North 21	YUMA North 16	YUMA North 9	YUMA North 4			
	YUMA North 22	YUMA North 15	YUMA North 10	YUMA North 3			
Section 19 NW 1/4	YUMA North 23	YUMA North 14	YUMA North 11	YUMA North 2	Section 19 NE 1/4	Section 20 NE 1/4	Section 20 NE 1/4
	YUMA North 24	YUMA North 13	YUMA North 12	YUMA North 1			

Section 19 Township T6N Range R14W G & SRB & M

Date 01/20/06

Merrill Palmer
Signature

MAP OF MINING CLAIM LOCATION

1. The name of the claim is NORTH YUMA # 14
2. Type of claim is Placer Lode Millsite Tunnelsite Check only one
3. The SW corner of the claim is About 5600 feet in a SW direction to a survey monument ~~at the intersection of~~ described as The SE CORNER of SECTION 24, T6N, R15W AND The NE CORNER of SECTION 25, T6N, R15W
4. The bearing and distance between the corners of the claim are beginning at the NE corner of the claim, 600 feet in a South direction to the SE corner, then 1450 feet in a West direction to the SW corner, then 600 feet in NORTH direction to the NW corner, then 1450 feet in a EAST direction to the point of beginning.

MAP

One inch = Two thousand feet

North arrow



APR 3 11 33 AM

RECEIVED
 B.L.M. AZ STATE OFFICE
 2006 APR -5 P 12: 25
 PHOENIX, ARIZONA

Section 18 NW 1/4		Section 18 NE 1/4		Section 17 NW 1/4		Section 17 NE 1/4	
SW 1/4	Sec. 18		SE 1/4 Sec 18		Sec 17		SE 1/4
	YUMA North 19	YUMA North 18	YUMA North 7	YUMA North 6	SW 1/4	SE 1/4	
	YUMA North 20	YUMA North 17	YUMA North 8	YUMA North 5			
	YUMA North 21	YUMA North 16	YUMA North 9	YUMA North 4			
YUMA North 22	YUMA North 15	YUMA North 10	YUMA North 3				
Section 19 NW 1/4	YUMA North 23	YUMA North 14	YUMA North 11	YUMA North 2	Section 20 NE 1/4	Section 20 NE 1/4	
	YUMA North 24	YUMA North 13	YUMA North 12	YUMA North 1			
		Sec. 19 NE 1/4		Sec 20 NW 1/4			

Section 19 Township T6N Range R14W G & SRB & M

Date 01/20/06

Merrill Palmer
Signature

MAP OF MINING CLAIM LOCATION

1. The name of the claim is NORTH YUMA # 15
2. Type of claim is Placer Lode Millsite Tunnelsite Check only one
3. The SW corner of the claim is about 6200 feet in a SW direction to a survey monument ~~at the NE corner of section 24, T6N, R15W~~ described as The SE CORNER of SECTION 24, T6N, R15W AND The NE CORNER of SECTION 25, T6N, R15W
4. The bearing and distance between the corners of the claim are beginning at the NE corner of the claim, 600 feet in a South direction to the SE corner, then 1450 feet in a WEST direction to the SW corner, then 600 feet in NORTH direction to the NW corner, then 1450 feet in a EAST direction to the point of beginning.

MAP

One inch = Two thousand feet

North arrow



RECEIVED
B.L.M. AZ STATE OFFICE

2006 APR -5 P 12: 25

PHOENIX, ARIZONA

Section NW 1/4	18 NE 1/4	section 17 NW 1/4	NE 1/4
SW 1/4	SE 1/4 Sec 18		SW 1/4
	YUMA North 19	YUMA North 18	YUMA North 6
	YUMA North 20	YUMA North 17	YUMA North 5
	YUMA North 21	YUMA North 16	YUMA North 4
	YUMA North 22	YUMA North 15	YUMA North 3
Section 19 NW 1/4	YUMA North 23	YUMA North 14	YUMA North 2
	YUMA North 24	YUMA North 13	YUMA North 1
	Sec. 19 NE 1/4		Sec 20 NW 1/4

Section 18-19 Township T6N Range R14W G & SRB & M

Date 01/20/06

Merrill Palmer
Signature

AMC 371335

MAP OF MINING CLAIM LOCATION

- The name of the claim is NOATH yuma # 16
- Type of claim is Placer Lode Millsite Tunnelsite Check only one
- The SW corner of the claim is About 6300 feet in a SW direction to a survey monument ~~at the SE corner of section 24, T6N, R15W~~ described as The SE CORNER of SECTION 24, T6N, R15W AND The NE CORNER of SECTION 25, T6N, R15W
- The bearing and distance between the corners of the claim are beginning at the NE corner of the claim, 600 feet in a South direction to the SE corner, then 1450 feet in a WEST direction to the SW corner, then 600 feet in NORTH direction to the NW corner, then 1450 feet in a EAST direction to the point of beginning.

MAP

One inch = Two thousand feet

North arrow



AMC 371336

RECEIVED
B.L.M. AZ STATE OFFICE
2006 APR -5 P 12:25
PHOENIX, ARIZONA

Section 18 NW 1/4		Section 18 NE 1/4		Section 17 NW 1/4		Section 17 NE 1/4	
Sec. 18 SW 1/4		SE 1/4 Sec 18				Sec 17 SW 1/4	
YUMA North 19		YUMA North 18		YUMA North 7		YUMA North 6	
YUMA North 20		YUMA North 17		YUMA North 8		YUMA North 5	
YUMA North 21		YUMA North 16		YUMA North 9		YUMA North 4	
YUMA North 22		YUMA North 15		YUMA North 10		YUMA North 3	
Section 19 NW 1/4		YUMA North 14		YUMA North 11		YUMA North 2	
YUMA North 23		YUMA North 13		YUMA North 12		YUMA North 1	
		Sec 19 NE 1/4		Sec 20 NW 1/4		Section 20 NE 1/4	

Section 18 Township T6N Range R14 W G & SRB & M

Date 01/20/06

Merrill Palmer
Signature

RECEIVED
B.L.M. AZ STATE OFFICE

2006 APR -5 P 12: 25

Recorded at the Request of PHOENIX, ARIZONA

When recorded mail to:
Merrill Palmer
P.O. Box 552
Bouse AZ. 85325

NOTICE OF MINING CLAIM LOCATION

1. Location Amendment Check one only

2. Placer Lode Millsite Tunnelsite Check one only

3. The name and address of the Locator is Merrill Palmer
P.O. Box 552 Bouse Name AZ 85325
Address City State Zip

4. The name of the claim is NORTH YUMA # 17

5. The date of the location is 01/20/06

6. The type of location monument is 2x2x5' wood post

7. The type of corner and end monument is 2x2x5' wood post

8. The claim is 1450 feet long and 600 feet wide. The Distance from the location monument to each end of the claim is 1400 feet in a EAST direction and 50 feet in a WEST direction.

9. The general course is from the WEST to the EAST.

Quarter Section(s)	Section(s)	Township(s)	Range(s) <small>Protected, Not Surveyed</small>
<u>SW/SE 1/4</u>	<u>18</u>	<u>T6N</u>	<u>R 14 W</u>

11. The locality of this claim with reference to some natural object or permanent monument and additional information (if any) concerning its locality are as follows:
The North Yuma # 17 Claim is about 6800 FT in a NE direction from the Survey Monument for the SE corner of section 24, T6N, R15W and the NE corner of section 25 T6N, R15W

12. If amending, the previous claim name was _____ recorded in Docket _____, Book _____, Mining District, _____ County, Arizona.

Date 01/20/06

Merrill Palmer
Signature

AMC 371337

MAP OF MINING CLAIM LOCATION

- The name of the claim is NORTH YUMA # 17
- Type of claim is Placer Lode Millsite Tunnelsite Check only one
- The SW corner of the claim is ABOUT 6800 feet in a SW direction to a survey monument ~~as per monument~~ described as The SE CORNER of SECTION 24, T6N, R15W AND The NE CORNER of SECTION 25, T6N, R15W
- The bearing and distance between the corners of the claim are beginning at the NE corner of the claim, 600 feet in a South direction to the SE corner, then 1450 feet in a WEST direction to the SW corner, then 600 feet in a NORTH direction to the NW corner, then 1450 feet in a EAST direction to the point of beginning.

MAP

One inch = Two thousand feet

North arrow



RECEIVED
B.L.M. AZ STATE OFFICE

2006 APR -5 P 12: 25

PHOENIX, ARIZONA

Section 18 NW 1/4		Section 18 NE 1/4		Section 17 NW 1/4		Section 17 NE 1/4	
SW 1/4	Sec. 18		SE 1/4 Sec 18		Sec 17		SE 1/4
	YUMA North 19	YUMA North 18	YUMA North 7	YUMA North 6	SW 1/4		
	YUMA North 20	YUMA North 17	YUMA North 8	YUMA North 5			
	YUMA North 21	YUMA North 16	YUMA North 9	YUMA North 4			
YUMA North 22	YUMA North 15	YUMA North 10	YUMA North 3				
Section 19 NW 1/4		Section 19 NE 1/4		Section 20 NW 1/4		Section 20 NE 1/4	
YUMA North 23		YUMA North 14		YUMA North 11		YUMA North 2	
YUMA North 24		YUMA North 13		YUMA North 12		YUMA North 1	

Section 18 Township T6N Range R14W G & SRB & M

Date 01/20/06

Merrill Palmer
Signature

AMC 371337

RECEIVED
B.L.M. AZ STATE OFFICE

2006 APR -5 P 12: 25

PHOENIX, ARIZONA
Recorded at the Request of:

When recorded mail to:
Merrill Palmer
P.O. Box 552
Bouse AZ. 85325

NOTICE OF MINING CLAIM LOCATION

1. Location Amendment Check one only

2. Placer Lode Millsite Tunnelsite Check one only

3. The name and address of the Locator is Merrill Palmer
P.O. Box 552 Bouse AZ 85325
Address City State Zip

4. The name of the claim is NORTH YUMA # 18

5. The date of the location is 01/20/06

6. The type of location monument is 2"x2"x5' wood post

7. The type of corner and end monument is 2"x2"x5' wood post

8. The claim is 1450 feet long and 600 feet wide. The Distance from the location monument to each end of the claim is 1400 feet in a EAST direction and 50 feet in a west direction.

9. The general course is from the west to the EAST.

Quarter Section(s)	Section(s)	Township(s)	Range(s) <small>Surveyed</small>
<u>SW/SE 1/4</u>	<u>18</u>	<u>T6N</u>	<u>R 14 W</u>

11. The locality of this claim with reference to some natural object or permanent monument and additional information (if any) concerning its locality are as follows:
The North Yuma # 18 Claim is about 7400 FT in a NE direction from the Survey Monument for the SE corner of section 24, T6N, R15 W and the NE corner of section 25 T6N, R15 W

12. If amending, the previous claim name was _____ recorded in Docket _____, Book _____, Mining District, _____ County, Arizona.

Date 01/20/06

Merrill Palmer
Signature

AMC 3:71338

MAP OF MINING CLAIM LOCATION

1. The name of the claim is NORTH YUMA # 18
2. Type of claim is Placer Lode Millsite Tunnelsite Check only one
3. The SW corner of the claim is ABOUT 7400 feet in a SW direction to a survey monument ~~as described~~ described as The SE CORNER of SECTION 24, T6N, R15W AND The NE CORNER of SECTION 25, T6N, R15W
4. The bearing and distance between the corners of the claim are beginning at the NE corner of the claim, 600 feet in a South direction to the SE corner, then 1450 feet in a West direction to the SW corner, then 600 feet in a NORTH direction to the NW corner, then 1450 feet in a EAST direction to the point of beginning.

MAP

One inch = Two thousand feet

North arrow



RECEIVED
B.L.M. AZ STATE OFFICE

2006 APR -5 P 12: 25

PHOENIX, ARIZONA

Section 18 NW 1/4		Section 18 NE 1/4		Section 17 NW 1/4		Section 17 NE 1/4	
Sec. 18 SW 1/4		SE 1/4 Sec 18				Sec 17 SW 1/4	
YUMA North 19		YUMA North 18		YUMA North 7		YUMA North 6	
YUMA North 20		YUMA North 17		YUMA North 8		YUMA North 5	
YUMA North 21		YUMA North 16		YUMA North 9		YUMA North 4	
YUMA North 22		YUMA North 15		YUMA North 10		YUMA North 3	
Section 19 NW 1/4		YUMA North 14		YUMA North 11		YUMA North 2	
YUMA North 23		YUMA North 13		YUMA North 12		YUMA North 1	
		Sec. 19 NE 1/4		Sec 20 NW 1/4		Section 20 NE 1/4	

Section 18 Township T6N Range R14 W G & SRB & M

Date 01/20/06

Merrill Palmer
Signature

AMP 311338

MAP OF MINING CLAIM LOCATION

1. The name of the claim is NORTH YUMA # 19
2. Type of claim is Placer Lode Millsite Tunnelsite Check only one
3. The SW corner of the claim is ABOUT 7100 feet in a SW direction to a survey monument ~~as per monument~~ described as The SE CORNER of SECTION 24, T6N, R15W AND The NE CORNER of SECTION 25, T6N, R15W
4. The bearing and distance between the corners of the claim are beginning at the NE corner of the claim, 600 feet in a South direction to the SE corner, then 1450 feet in a West direction to the SW corner, then 600 feet in NORTH direction to the NW corner, then 1450 feet in a EAST direction to the point of beginning.

MAP

One inch = Two thousand feet

North arrow



AMC 371330

RECEIVED
 B.L.M. AZ STATE OFFICE
 2006 APR -5 P 12:25
 PHOENIX, ARIZONA

Section 18 NW 1/4		Section 18 NE 1/4		Section 17 NW 1/4		Section 17 NE 1/4	
SW 1/4		SE 1/4		SW 1/4		SE 1/4	
YUMA North 19	YUMA North 18	YUMA North 7	YUMA North 6	YUMA North 20	YUMA North 17	YUMA North 8	YUMA North 5
YUMA North 21	YUMA North 16	YUMA North 9	YUMA North 4	YUMA North 22	YUMA North 15	YUMA North 10	YUMA North 3
Section 19 NW 1/4	Section 19 NE 1/4	Section 20 NW 1/4	Section 20 NE 1/4				
YUMA North 23	YUMA North 14	YUMA North 11	YUMA North 2				
YUMA North 24	YUMA North 13	YUMA North 12	YUMA North 1				

Section 18 Township T6N Range R14W G & SRB & M

Date 01/20/06

Merrill Palmer
Signature

RECEIVED
B.L.M. AZ STATE OFFICE

2006 APR -5 P 12: 25

Recorded at the Request of PHOENIX, ARIZONA

When recorded mail to:
Merrill Palmer
P.O. Box 552
Bouse AZ. 85325

NOTICE OF MINING CLAIM LOCATION

1. Location Amendment Check one only

2. Placer Lode Millsite Tunnelsite Check one only

3. The name and address of the Locator is Merrill Palmer
P.O. Box 552 Bouse AZ 85325
Address City State Zip

4. The name of the claim is NORTH YUMA # 20

5. The date of the location is 01/20/06

6. The type of location monument is 2"x2"x5' wood Post

7. The type of corner and end monument is 2"x2"x5' wood Post

8. The claim is 1450 feet long and 600 feet wide. The Distance from the location monument to each end of the claim is 1400 feet in a west direction and 50 feet in a EAST direction.

9. The general course is from the WEST to the EAST.

Quarter Section(s)	Section(s)	Township(s)	Range(s) <small>Surveyed</small>
<u>SW 1/4</u>	<u>18</u>	<u>T6N</u>	<u>R14W</u>

11. The locality of this claim with reference to some natural object or permanent monument and additional information (if any) concerning its locality are as follows:
The North Yuma # 20 Claim is about 6500 FT in a NE direction from the Survey Monument for the SE corner of section 24, T6N, R15W and the NE corner of section 25 T6N, R15W

12. If amending, the previous claim name was _____ recorded in Docket _____, Book _____, Mining District, _____ County, Arizona.

Date 01/20/06

Merrill Palmer
Signature

AMC 371340

MAP OF MINING CLAIM LOCATION

1. The name of the claim is NORTH YUMA # 20
2. Type of claim is Placer Lode Millsite Tunnelsite *Check only one*
3. The SW corner of the claim is ABOUT 6500 feet in a SW direction to a survey monument ~~as per monument~~ described as The SE CORNER of SECTION 24, T6N, R15W AND The NE CORNER of SECTION 25, T6N, R15W
4. The bearing and distance between the corners of the claim are beginning at the NE corner of the claim, 600 feet in a South direction to the SE corner, then 1450 feet in a West direction to the SW corner, then 600 feet in NORTH direction to the NW corner, then 1450 feet in a EAST direction to the point of beginning.

MAP

One inch = Two thousand feet

North arrow



RECEIVED
 B.L.M. AZ STATE OFFICE
 2006 APR -5 P 12: 25
 PHOENIX, ARIZONA

AMR 371340

Section 18 NW 1/4		Section 18 NE 1/4		Section 17 NW 1/4		Section 17 NE 1/4	
SW 1/4		SE 1/4		SW 1/4		SE 1/4	
YUMA North 19	YUMA North 18	YUMA North 7	YUMA North 6	YUMA North 5	YUMA North 4	YUMA North 3	YUMA North 2
YUMA North 20	YUMA North 17	YUMA North 8	YUMA North 5	YUMA North 4	YUMA North 3	YUMA North 2	YUMA North 1
YUMA North 21	YUMA North 16	YUMA North 9	YUMA North 4	YUMA North 3	YUMA North 2	YUMA North 1	YUMA North 1
YUMA North 22	YUMA North 15	YUMA North 10	YUMA North 3	YUMA North 2	YUMA North 1	YUMA North 1	YUMA North 1
Section 19 NW 1/4	Section 19 NE 1/4	Section 19 NE 1/4	Section 20 NW 1/4	Section 20 NW 1/4	Section 20 NW 1/4	Section 20 NW 1/4	Section 20 NE 1/4
YUMA North 23	YUMA North 14	YUMA North 11	YUMA North 2	YUMA North 1	YUMA North 1	YUMA North 1	YUMA North 1
YUMA North 24	YUMA North 13	YUMA North 12	YUMA North 1	YUMA North 1	YUMA North 1	YUMA North 1	YUMA North 1

Section 18 Township T6N Range R14W G & SRB & M

Date 01/20/06

Signature

RECEIVED
B.L.M. AZ STATE OFFICE

2006 APR 25 P 12: 26

Recorded at the Request of: PHOENIX, ARIZONA

When recorded mail to:
MERRILL PALMER
P.O. Box 552
Bouse AZ. 85325

NOTICE OF MINING CLAIM LOCATION

1. Location Amendment Check one only
2. Placer Lode Millsite Tunnelsite Check one only
3. The name and address of the Locator is MERRILL PALMER
P.O. Box 552 Bouse AZ 85325
Address City State Zip
4. The name of the claim is NORTH YUMA # 21
5. The date of the location is 01/20/06
6. The type of location monument is 2" x 2" x 5' wood post
7. The type of corner and end monument is 2" x 2" x 5' wood post
8. The claim is 1450 feet long and 600 feet wide. The Distance from the location monument to each end of the claim is 1400 feet in a WEST direction and 50 feet in a EAST direction.
9. The general course is from the WEST to the EAST.
10. The location of the claim occupies all or part of the following quarter sections: Projected, NOT Surveyed

Quarter Section(s)	Section(s)	Township(s)	Range(s)
<u>Sw 1/4</u>	<u>18</u>	<u>T6N</u>	<u>R14W</u>
_____	_____	_____	_____
_____	_____	_____	_____
11. The locality of this claim with reference to some natural object or permanent monument and additional information (if any) concerning its locality are as follows:
The North Yuma # 21 claim is about 6000 FT in a NE direction from the Survey Monument for the SE corner of section 24, T6N, R15W and the NE corner of section 25 T6N, R15W
12. If amending, the previous claim name was _____ recorded in Docket _____, Book _____, Mining District _____, _____ County, Arizona.

Date 01/20/06

Merrill Palmer
Signature

AMC 371341

MAP OF MINING CLAIM LOCATION

1. The name of the claim is NORTH yuma # 21
2. Type of claim is Placer Lode Millsite Tunnelsite Check only one
3. The SW corner of the claim is About 6000 feet in a SW direction to a survey monument ~~as per~~ described as The SE CORNER of Section 24, T6N, R15W and The NE CORNER of Section 26, T6N, R15W
4. The bearing and distance between the corners of the claim are beginning at the NE corner of the claim, 600 feet in a South direction to the SE corner, then 1450 feet in a WEST direction to the SW corner, then 600 feet in NORTH direction to the NW corner, then 1450 feet in a EAST direction to the point of beginning.

MAP

One inch = Two thousand feet

North arrow



RECEIVED
B.L.M. AZ STATE OFFICE

2006 APR -5 P 12: 26

PHOENIX, ARIZONA

Section 18 NW 1/4		Section 18 NE 1/4		Section 17 NW 1/4		Section 17 NE 1/4	
SW 1/4		SE 1/4 Sec 18		SW 1/4 Sec 17		SE 1/4	
YUMA North 19	YUMA North 18	YUMA North 7	YUMA North 6	YUMA North 5	YUMA North 4	YUMA North 3	YUMA North 2
YUMA North 20	YUMA North 17	YUMA North 8	YUMA North 5	YUMA North 4	YUMA North 3	YUMA North 2	YUMA North 1
YUMA North 21	YUMA North 16	YUMA North 9	YUMA North 4	YUMA North 3	YUMA North 2	YUMA North 1	YUMA North 1
YUMA North 22	YUMA North 15	YUMA North 10	YUMA North 3	YUMA North 2	YUMA North 1	YUMA North 1	YUMA North 1
Section 19 NW 1/4	YUMA North 23	YUMA North 14	YUMA North 11	YUMA North 2	YUMA North 1	YUMA North 1	YUMA North 1
YUMA North 24	YUMA North 13	YUMA North 12	YUMA North 1	YUMA North 1	YUMA North 1	YUMA North 1	YUMA North 1
Section 19 NE 1/4		Section 20 NW 1/4		Section 20 NE 1/4		Section 20 NE 1/4	

Section 18 Township T6N Range R14W G & SRB & M

Date 01/20/06

Merrill Palmer
Signature

APR 3 11 34

RECEIVED
B.L.M. AZ STATE OFFICE

2006 APR -5 P 12: 27

PHOENIX, ARIZONA
Recorded at the Request of:

When recorded mail to:
Merrill Palmer
P.O. Box 552
Bouse AZ. 85325

NOTICE OF MINING CLAIM LOCATION

1. Location Amendment Check one only

2. Placer Lode Millsite Tunnelsite Check one only

3. The name and address of the Locator is Merrill Palmer
P.O. Box 552 Bouse AZ 85325
Address City State Zip

4. The name of the claim is NORTH YUMA # 22

5. The date of the location is 01/20/06

6. The type of location monument is 2"x2"x5' wood Post

7. The type of corner and end monument is 2"x2"x5' wood Post

8. The claim is 1450 feet long and 600 feet wide. The Distance from the location monument to each end of the claim is 1400 feet in a WEST direction and 50 feet in a EAST direction.

9. The general course is from the WEST to the EAST.

10. The location of the claim occupies all or part of the following quarter sections: ^{Protected, Not Surveyed}

Quarter Section(s)	Section(s)	Township(s)	Range(s)
<u>SW 1/4</u>	<u>18</u>	<u>T6N</u>	<u>R14W</u>
<u>NW 1/4</u>	<u>19</u>	<u>T6N</u>	<u>R14W</u>

11. The locality of this claim with reference to some natural object or permanent monument and additional information (if any) concerning its locality are as follows:
The North Yuma # 22 Claim is about 5400 FT in a NE direction from the Survey Monument for the SE corner of section 24, T6N, R15W and the NE corner of section 25, T6N, R15W

12. If amending, the previous claim name was _____ recorded in Docket _____, Book _____, Mining District, _____ County, Arizona.

Date 01/20/06

Merrill Palmer
Signature

AMC 371342

MAP OF MINING CLAIM LOCATION

1. The name of the claim is NORTH YUMA # 22
2. Type of claim is Placer Lode Millsite Tunnelsite Check only one
3. The SW corner of the claim is ABOUT 5400 feet in a SW direction to a survey monument ~~as per monument~~ described as The SE CORNER of SECTION 24, T6N, R15W AND The NE CORNER of SECTION 25, T6N, R15W
4. The bearing and distance between the corners of the claim are beginning at the NE corner of the claim, 600 feet in a South direction to the SE corner, then 1450 feet in a WEST direction to the SW corner, then 600 feet in NORTH direction to the NW corner, then 1450 feet in a EAST direction to the point of beginning.

MAP

One inch = Two thousand feet

North arrow



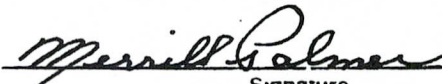
AMG 371342

RECEIVED
 B.L.M. AZ STATE OFFICE
 2006 APR -5 P 12:27
 PHOENIX, ARIZONA

Section 18 NW 1/4		Section 18 NE 1/4		Section 17 NW 1/4		Section 17 NE 1/4	
Sec. 18 SW 1/4		SE 1/4 Sec 18		Sec 17 SW 1/4		SE 1/4	
YUMA North 19	YUMA North 18	YUMA North 7	YUMA North 6	YUMA North 5	YUMA North 4	YUMA North 3	YUMA North 2
YUMA North 20	YUMA North 17	YUMA North 8	YUMA North 8	YUMA North 5	YUMA North 4	YUMA North 3	YUMA North 2
YUMA North 21	YUMA North 16	YUMA North 9	YUMA North 9	YUMA North 4	YUMA North 4	YUMA North 3	YUMA North 2
YUMA North 22	YUMA North 15	YUMA North 10	YUMA North 10	YUMA North 3	YUMA North 3	YUMA North 2	YUMA North 2
Section 19 NW 1/4	YUMA North 23	YUMA North 14	YUMA North 11	YUMA North 2	YUMA North 1	YUMA North 1	Section 20 NE 1/4
YUMA North 24	YUMA North 13	YUMA North 12	YUMA North 12	YUMA North 1	YUMA North 1	YUMA North 1	Section 20 NE 1/4
Section 19 NE 1/4		Sec 19 NE 1/4		Sec 20 NW 1/4		Section 20 NE 1/4	

Section 18-19 Township T6N Range R14W G & SRB & M

Date 01/20/06


 Signature

MAP OF MINING CLAIM LOCATION

- The name of the claim is NORTH YUMA # 23
- Type of claim is Placer Lode Millsite Tunnelsite Check only one
- The SW corner of the claim is about 4800 feet in a SW direction to a survey monument ~~at the intersection of~~ described as The SE CORNER of SECTION 24, T6N, R15W AND The NE CORNER of SECTION 25, T6N, R15W
- The bearing and distance between the corners of the claim are beginning at the NE corner of the claim, 600 feet in a South direction to the SE corner, then 1450 feet in a West direction to the SW corner, then 600 feet in NORTH direction to the NW corner, then 1450 feet in a EAST direction to the point of beginning.

MAP

One inch = Two thousand feet

North arrow



RECEIVED
 B.L.M. AZ STATE OFFICE
 2006 APR -5 P 12:27
 PHOENIX, ARIZONA

Section 18 NW 1/4		Section 18 NE 1/4		Section 17 NW 1/4		Section 17 NE 1/4			
Section 18 SW 1/4		SE 1/4 sec 18				Section 17 SW 1/4		Section 17 SE 1/4	
YUMA North 19		YUMA North 18		YUMA North 7		YUMA North 6			
YUMA North 20		YUMA North 17		YUMA North 8		YUMA North 5			
YUMA North 21		YUMA North 16		YUMA North 9		YUMA North 4			
YUMA North 22		YUMA North 15		YUMA North 10		YUMA North 3			
Section 19 NW 1/4		YUMA North 23		YUMA North 14		YUMA North 11		Section 20 NE 1/4	
YUMA North 24		YUMA North 13		YUMA North 12		YUMA North 1			
		Section 19 NE 1/4		Section 20 NW 1/4					

Section 19 Township T6N Range R14W G & SRB & M

Date 01/20/06

Merrill Palmer
Signature

AMC 311343

MAP OF MINING CLAIM LOCATION

- The name of the claim is NORTH YUMA # 24
- Type of claim is Placer Lode Millsite Tunnelsite *Check only one*
- The SW corner of the claim is ABOUT 4400 feet in a SW direction to a survey monument ~~at the SE corner of section 24, T6N, R15W~~ described as The SE CORNER of SECTION 24, T6N, R15W AND The NE CORNER of SECTION 26, T6N, R15W
- The bearing and distance between the corners of the claim are beginning at the NE corner of the claim, 600 feet in a South direction to the SE corner, then 1450 feet in a West direction to the SW corner, then 600 feet in NORTH direction to the NW corner, then 1450 feet in a EAST direction to the point of beginning.

MAP

One inch = Two thousand feet

North arrow



RECEIVED
B.L.M. AZ STATE OFFICE
2006 APR 15 P 4:28
PHOENIX, ARIZONA

Section 18 NW 1/4		Section 18 NE 1/4		Section 17 NW 1/4		Section 17 NE 1/4	
SW 1/4	Sec. 18 YUMA North 19		SE 1/4 Sec 18 YUMA North 18		Sec 17 YUMA North 6		SE 1/4
	YUMA North 20		YUMA North 17		YUMA North 5		
	YUMA North 21		YUMA North 16		YUMA North 4		
	YUMA North 22		YUMA North 15		YUMA North 3		
Section 19 NW 1/4		YUMA North 23		YUMA North 14		Section 20 NE 1/4	
YUMA North 24		YUMA North 13		YUMA North 11		YUMA North 2	
		YUMA North 12		YUMA North 10		YUMA North 1	
		Sec. 19 NE 1/4		Sec 20 NW 1/4			

Section 19 Township T6N Range R14W G & SRB & M

Date 01/20/06

Merrill Palmer
Signature

APC 371344

Input Parameters for Geographic Report with Land

System Id = CR

Admin State = AZ

Geo State = AZ

Casetype Begins With

Case Disp Txt = AUTHORIZED, CANCELLED, EXPIRED, PENDING, REJECTED, RELINQUISHED, WITHDRAWN

Mer Twp Rng =

Section =

Mtrs = 14 0060N 0140W 017, 14 0060N 0140W 018, 14 0060N 0140W 019, 14 0060N 0140W 020

Commodity =

Commodity Txt =

Pending Org =

Pend Org Decode =

Total Rows Returned: 3

RUN TIME: 10:48 AM

Adm State: AZ

UNITED STATES DEPARTMENT OF INTERIOR
BUREAU OF LAND MANAGEMENT
GEOGRAPHIC REPORT WITH LAND
Sorted by Meridian Township Range

RUN DATE: 04/12/2006
Page 1 of 1

Serial Number: AZA 033468

Total Case Acres: 2.200

<u>Casetype</u>	<u>Case Disp</u>	14	0060N	0140W	<u>Sect</u>	<u>Sur Typ</u>	<u>Sur Num</u>	<u>Suff</u>	<u>Subdivision</u>	<u>Act Pend</u>
380913	AUTHORIZED				019 020	UNSU			SESE; SWSW;	

Serial Number: AZA 033468A

Total Case Acres: 0.200

<u>Casetype</u>	<u>Case Disp</u>	14	0060N	0140W	<u>Sect</u>	<u>Sur Typ</u>	<u>Sur Num</u>	<u>Suff</u>	<u>Subdivision</u>	<u>Act Pend</u>
371511	AUTHORIZED				019	UNSU			S2S2SWSESE;	

Input Parameters for CR Geographic Report with Customer

Total Rows Returned: 0

System Id = CR

Admin State = AZ

Geo State =

Casetype begins with

Casetype Txt =

Case Disp Txt = CANCELLED, EXPIRED, PENDING, REJECTED, RELINQUISHED, VOID, WITHDRAWN

Mer Twp Rng =

Section =

PHOENIX, ARIZONA
Mtrs = 14 0060N 0140W 017, 14 0060N 0140W 018, 14 0060N 0140W 019, 14 0060N 0140W 020
TWP 12S
RNG 18E

RECEIVED
B.L.M. AZ STATE OFFICE

2006 APR -5 P 12: 22

PHOENIX, ARIZONA

